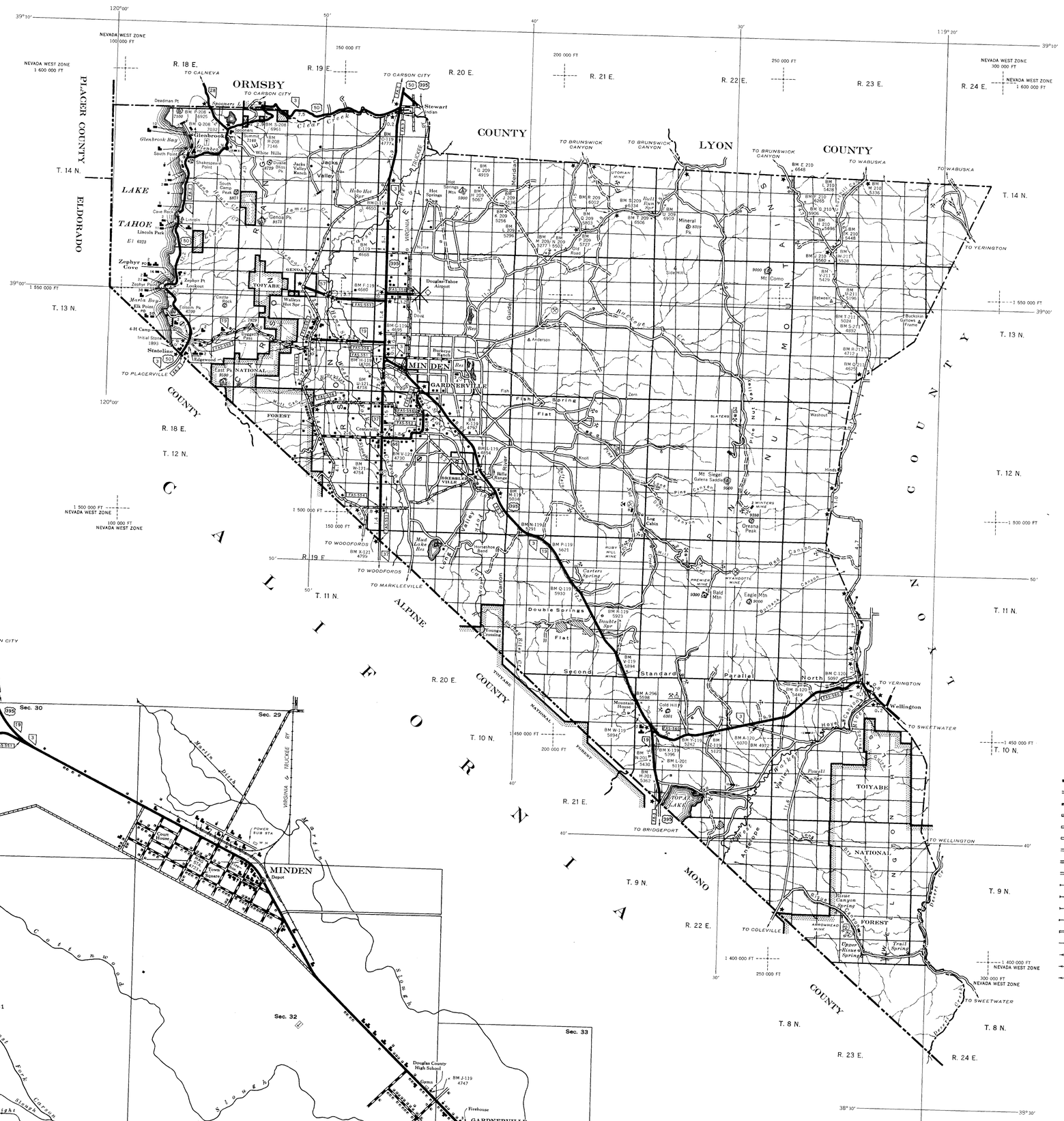

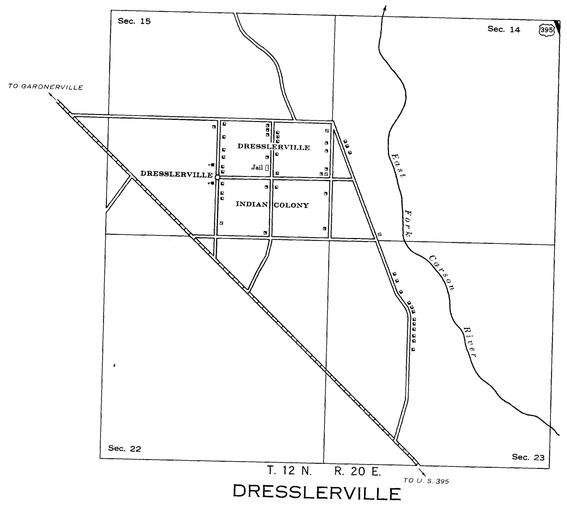

DRESSLERVILLE

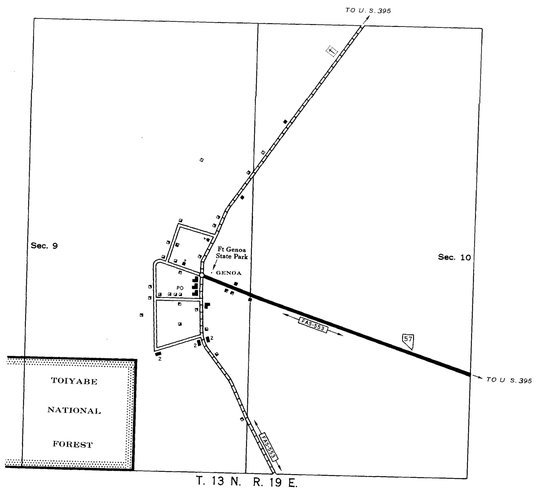

GENOA

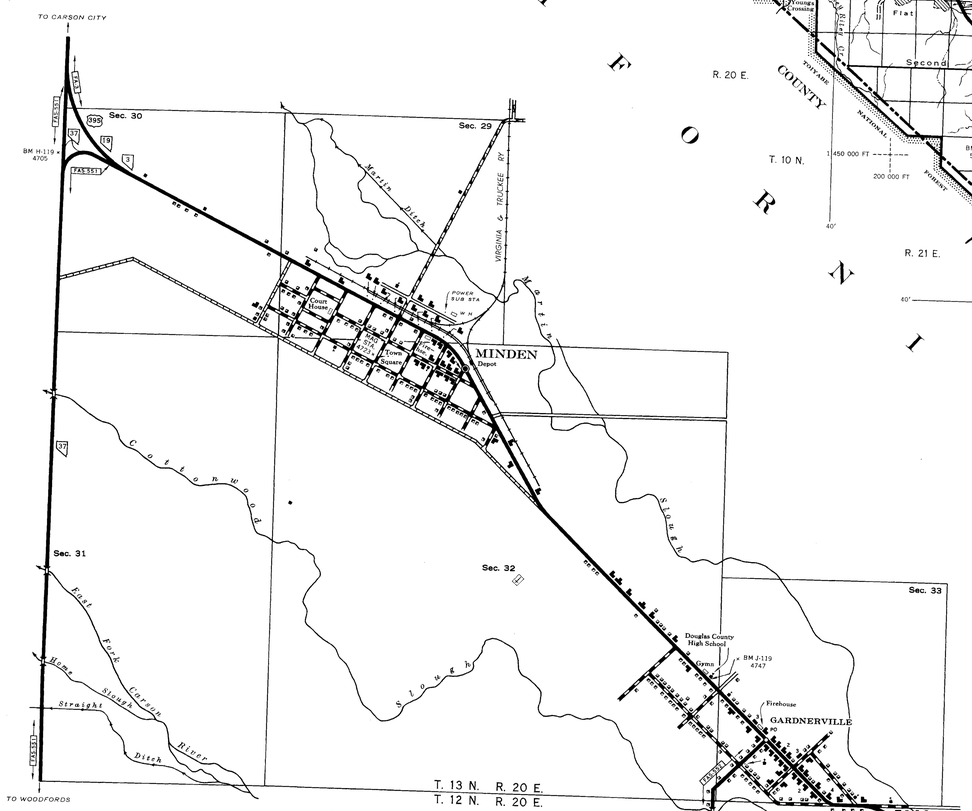

MINDEN-GARDNERVILLE AREA

LEGEND

- UNITED STATES HIGHWAY AND NUMBER
- FEDERAL AID HIGHWAY AND NUMBER
- FEDERAL AID SECONDARY HIGHWAY AND NUMBER
- STATE HIGHWAY AND NUMBER
- PAVED ROAD
- BITUMINOUS SURFACED ROAD
- GRAVEL OR STONE ROAD - GRADED AND DRAINED
- GRAVEL OR STONE ROAD NOT GRADED AND DRAINED
- SOIL SURFACED ROAD
- GRADED AND DRAINED ROAD
- UNIMPROVED ROAD
- PRIMITIVE ROAD
- HIGHWAY BRIDGE CLEAR RIN. OF MORE THAN 20 FEET
- RAILROAD GRADE CROSSING
- RAILROAD ABOVE
- RAILROAD BELOW
- RAILROAD-ANY NUMBER OF TRACKS WITH RAILROAD STATION-USED BY SINGLE OPERATING COMPANY
- RAILROAD-ANY NUMBER OF TRACKS-USED BY MORE THAN ONE OPERATING COMPANY
- RAILROAD TUNNEL
- LIVE STREAM
- INTERMITTENT STREAM
- IRRIGATION DITCH OR CANAL
- SPRING
- DAM
- STATE BOUNDARY
- COUNTY BOUNDARY
- TOWNSHIP OR RANGE LINE
- SECTION LINE
- PARK OR RESERVATION BOUNDARY
- STATE CAPITAL
- COUNTY SEAT
- OTHER CITY AND TOWN CENTERS
- INCORPORATED CITY
- CONGESTED AREA
- TRIANGULATION STATION
- BM 4286 GOVERNMENT OR OTHER AGENCY BENCH MARK WITH ELEVATION
- 9300 PROMINENT ELEVATION
- 7140 SUMMIT AND ELEVATION (INDICATES APPROXIMATE ELEVATION
- AIR ROUTE
- MILITARY FIELD
- FIELD FOR COMMERCIAL OR GENERAL PUBLIC USE
- LANDING AREA OR STRIP
- AIRWAY LIGHT BEACON-GENERAL
- RADIO STATION
- FOREST RANGER STATION
- PUBLIC CAMP GROUND
- CEMETERY
- POST OFFICE
- HIGHWAY MAINTENANCE STATION
- LOCKED GATE
- FARM UNIT (IN USE / NOT IN USE)
- DWELLING-OTHER THAN FARM
- ROW OR GROUP OF DWELLINGS CLOSELY SPACED - NUMERAL INDICATES NUMBER
- STORE OR SMALL BUSINESS ESTABLISHMENT NUMERAL INDICATES NUMBER
- HOTEL
- SCHOOL
- CHURCH
- HOSPITAL
- FACTORY OR INDUSTRIAL PLANT
- MINE
- ORE MILL

KEY TO COUNTIES AND COUNTY SHEET NUMBERS

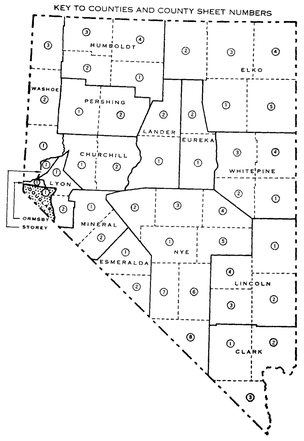

GENERAL HIGHWAY MAP
DOUGLAS COUNTY
NEVADA

PREPARED BY THE

NEVADA STATE HIGHWAY DEPARTMENT

IN COOPERATION WITH THE

PUBLIC ROADS ADMINISTRATION
FEDERAL WORKS AGENCY

DATA OBTAINED FROM

STATE-WIDE HIGHWAY PLANNING SURVEY

MILES
1 0 1 2 3 4

1948

Airways and road types on the improved State Highway System as of Dec. 31, 1948

Modified Lambert Conformal Conic Projection — 50,000 foot grid based on Nevada Coordinate System — MOUNT DIABLO BASE AND MERIDIAN — Triangulation and B. M. Data on File at Carson City — Mileage Shown Between Stars — Highway Map Approved Dec. 2 1949

Sheet 1 of 1 Map Sheet

Not for Resale or Republication