

SEARCHLIGHT AREA
2011

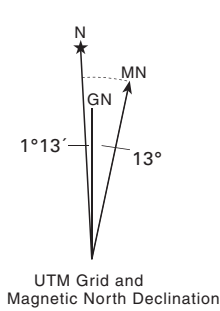
Population* 718
Mean Elevation 3,540'
*2009 Nevada State Demographer

Transverse Mercator Projection 1983
Mount Diablo Base and Meridian
1,000 Meter Universal Transverse
Mercator Grid Zone 11
North American Datum 1983

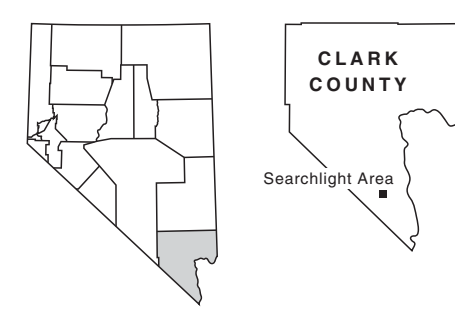
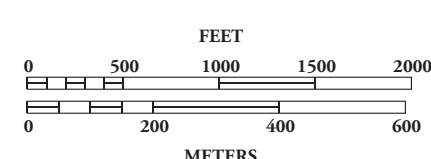
Horizontal and vertical control data on
file at Carson City, Nevada

Copyright © 2011
Nevada Department of Transportation
www.nevadadot.com
Orthophoto courtesy of USDA NAIP
Photography date: 2010

- Freeway, Federal
- Highway, Federal
- Highway, State
- Frontage Road
- Other Paved Road
- Improved Surface
- Unimproved
- 123 Interchange Number
- 123 Interstate Milepost Marker
- 123 Interstate Milepost Marker (by County)
- 123 US or State Route Milepost Marker (by County)
- 123W NDOT Bridge Number
- 123 Nevada Historical Marker
- 123 RWIS Site



1:12,000



Prepared by and for sale at:
NEVADA DEPARTMENT OF TRANSPORTATION
Location Division, Cartography Section
1263 South Stewart Street
Carson City, Nevada 89712

In cooperation with the
U.S. Department of Transportation
Federal Highway Administration