

**SCHURZ AREA  
2009**

Population\* 721  
Mean Elevation 4,126'

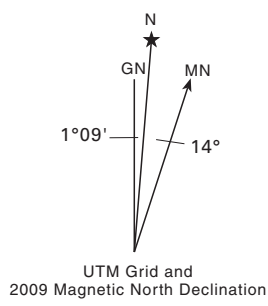
Transverse Mercator Projection 1983  
Mount Diablo Base and Meridian  
1,000 Meter Universal Transverse  
Mercator Grid Zone 11  
North American Datum 1983

Horizontal and vertical control data on  
file at Carson City, Nevada


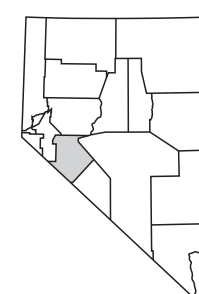

Copyright © 2009  
Nevada Department of Transportation  
www.nevadadot.com

Orthophoto courtesy of USDA NAIP  
Photography date: 2006

- Freeway, Federal
- Highway, Federal
- Highway, State
- Frontage Road
- Other Paved Road
- Improved Surface
- Unimproved
- 123 Interchange Number
- 123 Interstate Milepost Marker
- 123 Interstate Milepost Marker (by County)
- 123 US or State Route Milepost Marker (by County)
- 123W NDOT Bridge Number
- 123 Nevada Historical Marker
- 123 RWIS Sites



1:12,000



Prepared by and for sale at:  
**NEVADA DEPARTMENT OF TRANSPORTATION**  
Location Division, Cartography Section  
1263 South Stewart Street, Room 206  
Carson City, Nevada 89712

In cooperation with the  
**U.S. Department of Transportation**  
Federal Highway Administration