

INDIAN SPRINGS AREA
2009

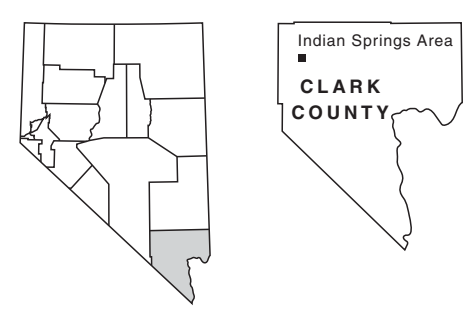
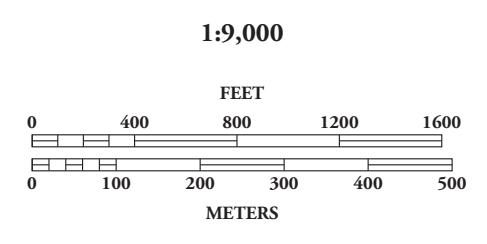
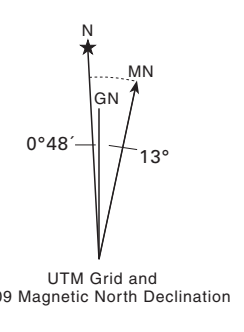
Population* 1,659
Mean Elevation 3,123'
*2007 Nevada State Demographer

Transverse Mercator Projection 1983
Mount Diablo Base and Meridian
1,000 Meter Universal Transverse
Mercator Grid Zone 11
North American Datum 1983
Horizontal and vertical control data on
file at Carson City, Nevada

Copyright © 2009
Nevada Department of Transportation
www.nevadadot.com

Photography not to scale
Photography date: 2008

- Freeway, Federal
- Highway, Federal
- Highway, State
- Frontage Road
- Other Paved Road
- Improved Surface
- Unimproved
- 123 Interchange Number
- MP 123 Interstate Milepost Marker
- MP 12 Interstate Milepost Marker (by County)
- MP 12 US or State Route Milepost Marker (by County)
- K123W NDOT Bridge Number
- HM 123 Nevada Historical Marker
- R RWIS Sites



Prepared by and for sale at:
NEVADA DEPARTMENT OF TRANSPORTATION
Location Division, Cartography Section
1263 South Stewart Street, Room 206
Carson City, Nevada 89712

In cooperation with the
U.S. Department of Transportation
Federal Highway Administration