

**HAWTHORNE & BABBITT AREA
2007**

Population* 2956
 Mean Elevation 4320'
 *2005 Nevada State Demographer

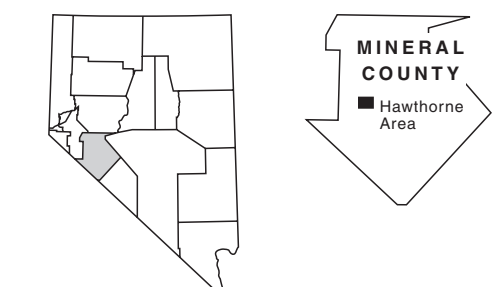
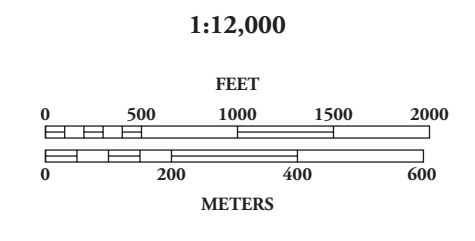
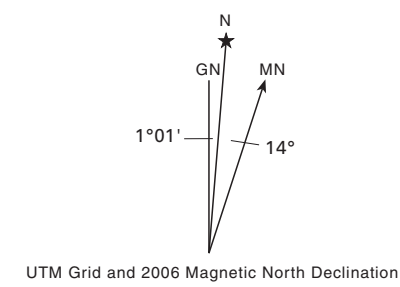
Transverse Mercator Projection 1983
 Mount Diablo Base and Meridian
 1,000 Meter Universal Transverse
 Mercator Grid Zone 11
 North American Datum 1983

Horizontal and vertical control data on
 file at Carson City, Nevada

Copyright © 2007
 Nevada Department of Transportation

Orthography courtesy USDA NAIP
 Photography date: 2006

- Freeway, Federal
- Highway, Federal
- Highway, State
- Other Paved Road
- Improved Surface
- Unimproved
- 106 Interchange Number
- 106 Interstate Milepost Marker
- 16 Interstate Milepost Marker (by County)
- 16 US or State Route Milepost Marker (by County)
- 1.82W NDOT Bridge Number
- 134 Nevada Historical Marker



Prepared by and for sale at:
NEVADA DEPARTMENT OF TRANSPORTATION
 Location Division, Cartography Section
 1263 South Stewart Street, Room 206
 Carson City, Nevada 89712

In cooperation with the
U.S. Department of Transportation
Federal Highway Administration