

FALLON AREA
2006

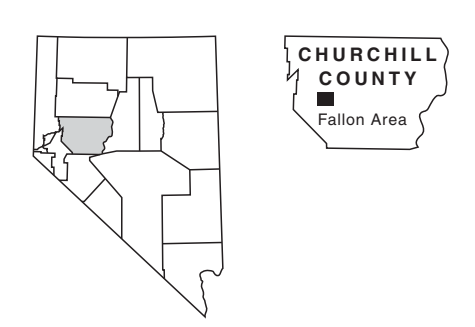

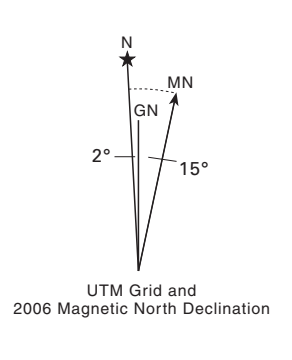
Population: 8388
 Mean Elevation: 3860'
 *2004 Nevada State Demographer

Transverse Mercator Projection 1983
 Mount Diablo Base and Meridian
 1:500 Meter Universal Transverse
 Mercator GRS Zone 11
 North American Datum 1983

Horizontal and vertical control data on
 file at Carson City, Nevada

Copyright © 2006
 Nevada Department of Transportation
 Photography courtesy of Churchill County
 Photography not to scale
 Photography date: 2005

- Freeway, Federal
- Highway, Federal
- Highway, State
- Other Paved Road
- Improved Surface
- Unimproved
- Interstate Milepost Marker
- Interstate Milepost Marker (by County)
- US or State Route Milepost Marker (by County)
- NDOT Bridge Number
- Nevada Historical Marker



Prepared by and for sale at:
NEVADA DEPARTMENT OF TRANSPORTATION
 Location Division, Cartography Section
 1263 South Stewart Street, Room 206
 Carson City, Nevada 89712

In cooperation with the
U.S. Department of Transportation
Federal Highway Administration