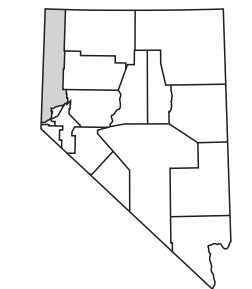
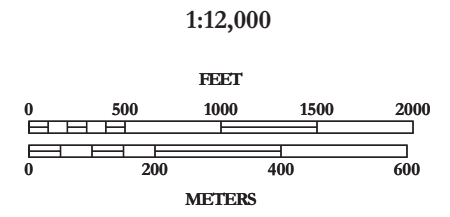
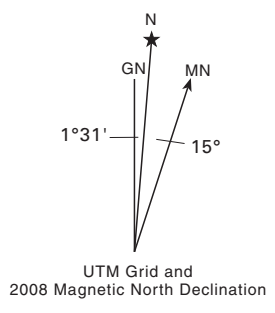




EMPIRE AREA
2008

Mean Elevation 4,000'
Population 350
Transverse Mercator Projection 1983
Mount Diablo Base and Meridian
1,000 Meter Universal Transverse
Mercator Grid Zone 11
North American Datum 1983
Horizontal and vertical control data on
file at Carson City, Nevada
Copyright © 2008
Nevada Department of Transportation
Orthophoto courtesy of USDA NAIP
Photography date: 2006

- Freeway, Federal
- Highway, Federal
- Highway, State
- Other Paved Road
- Improved Surface
- Unimproved
- Interchange Number
- Interstate Milepost Marker
- Interstate Milepost Marker (by County)
- US or State Route Milepost Marker (by County)
- NDOT Bridge Number



Prepared by and for sale at:
NEVADA DEPARTMENT OF TRANSPORTATION
Location Division, Cartography Section
1263 South Stewart Street, Room 206
Carson City, Nevada 89712
In cooperation with the
U.S. Department of Transportation
Federal Highway Administration