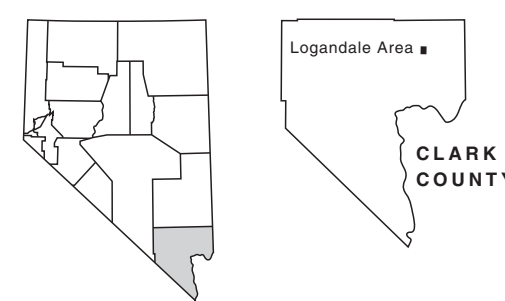

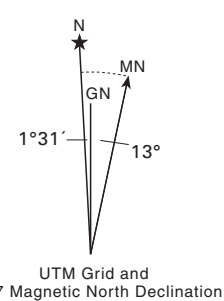


**LOGANDALE AREA  
2008**

Mean Elevation 1,370'  
Transverse Mercator Projection 1983  
Mount Diablo Base and Meridian  
1,000 Meter Universal Transverse  
Mercator Grid Zone 11  
North American Datum 1983  
Horizontal and vertical control data on  
file at Carson City, Nevada  
Copyright © 2008  
Nevada Department of Transportation  
Orthophoto courtesy of USDA NAIP  
Photography date: 2006

- Freeway, Federal
- Highway, Federal
- Highway, State
- Frontage Road
- Other Paved Road
- Improved Surface
- Unimproved
- 123 Interchange Number
- 123 Interstate Milepost Marker
- 12 Interstate Milepost Marker (by County)
- 12 US or State Route Milepost Marker (by County)
- 123W NDOT Bridge Number
- 123 Nevada Historical Marker



Prepared by and for sale at:  
**NEVADA DEPARTMENT OF TRANSPORTATION**  
Location Division, Cartography Section  
1263 South Stewart Street, Room 206  
Carson City, Nevada 89712  
In cooperation with the  
**U.S. Department of Transportation**  
Federal Highway Administration