

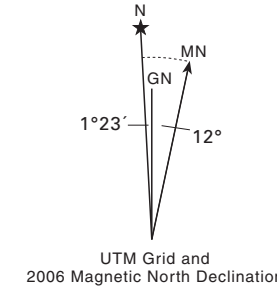
Population* 8226
 Mean Elevation 800'
 *2000 Nevada State Demographer

Transverse Mercator Projection 1983
 Mount Diablo Base and Meridian
 1,000 Meter Universal Transverse
 Mercator Grid Zone 11
 North American Datum 1983

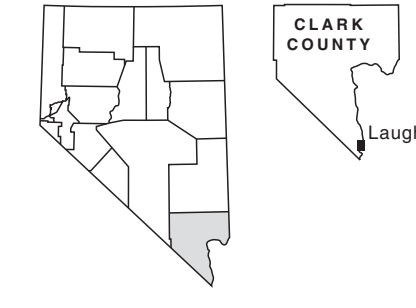
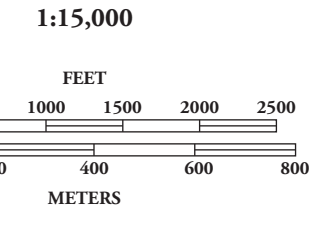
Horizontal and vertical control data on
 file at Carson City, Nevada

Copyright © 2006
 Nevada Department of Transportation
 Photography not to scale
 Photography date: 2003

- Freeway, Federal
- Highway, Federal
- Highway, State
- Other Paved Road
- Improved Surface
- Unimproved
- 100 Interstate Milepost Marker
- 15 Interstate Milepost Marker (by County)
- 15 US or State Route Milepost Marker (by County)
- 552W NDOT Bridge Number
- Nevada Historical Marker



**LAUGHLIN AREA
2006**



Prepared by and for sale at:
NEVADA DEPARTMENT OF TRANSPORTATION
 Location Division, Cartography Section
 1263 South Stewart Street, Room 206
 Carson City, Nevada 89712

In cooperation with the
U.S. Department of Transportation
Federal Highway Administration