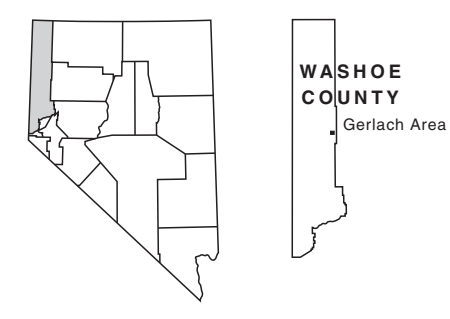

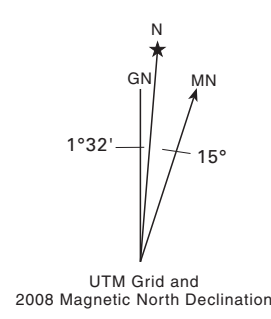


Mean Elevation **3,942'**  
 Transverse Mercator Projection 1983  
 Mount Diablo Base and Meridian  
 1,000 Meter Universal Transverse  
 Mercator Grid Zone 11  
 North American Datum 1983  
 Horizontal and vertical control data on  
 file at Carson City, Nevada  
 Copyright © 2008  
 Nevada Department of Transportation  
 Orthophoto courtesy of USDA NAIP  
 Photography date: 2006

- Freeway, Federal
- Highway, Federal
- Highway, State
- Frontage Road
- Other Paved Road
- Improved Surface
- Unimproved
- Interstate Number
- Interstate Milepost Marker
- Interstate Milepost Marker (by County)
- US or State Route Milepost Marker (by County)
- NDOT Bridge Number
- Nevada Historical Marker



Prepared by and for sale to:  
**NEVADA DEPARTMENT OF TRANSPORTATION**  
 Location Division, Cartography Section  
 1263 South Stewart Street, Room 206  
 Carson City, Nevada 89712  
 In cooperation with the  
**U.S. Department of Transportation**  
 Federal Highway Administration