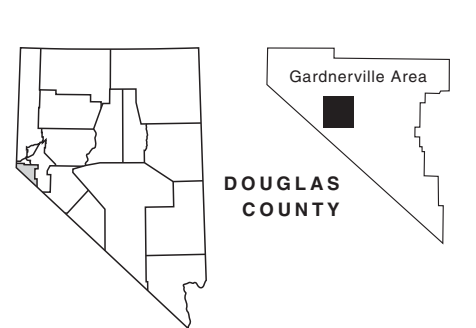
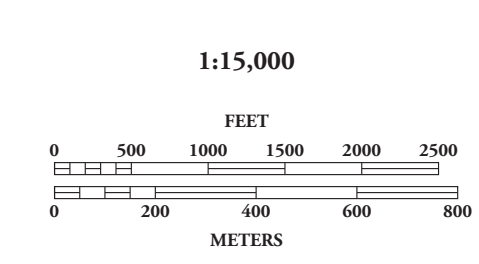
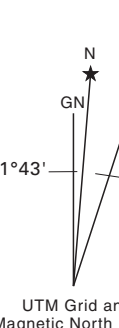


MINDEN, GARDNERVILLE, CENTERVILLE, & DRESSLERVILLE 2007

Population*
Gardnerville 5,550
Minden 3,234
Mean Elevation 4,760'
*2006 Nevada State Demographer
Transverse Mercator Projection 1983
Mount Datum Base and Meridian
1:200 Meter Universal Transverse
Mercator Grid Zone 11
North American Datum 1983
Horizontal and vertical control data on
file at Carson City, Nevada
Copyright © 2007
Nevada Department of Transportation
Orthophoto courtesy of USDA NARS
Photography date: 2006

- Freeway, Federal
- Highway, Federal
- Highway, State
- Frontage Road
- Other Paved Road
- Improved Surface
- Unimproved
- Interchange Number
- Interstate Milepost Marker
- Interstate Milepost Marker (by County)
- US or State Route Milepost Marker (by County)
- NDOT Bridge Number
- Nevada Historical Marker



Prepared by and for sale at:
NEVADA DEPARTMENT OF TRANSPORTATION
Location Division, Cartography Section
1263 South Stewart Street, Room 206
Carson City, Nevada 89712
In cooperation with the
U.S. Department of Transportation
Federal Highway Administration