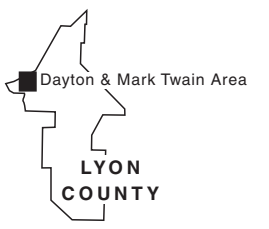
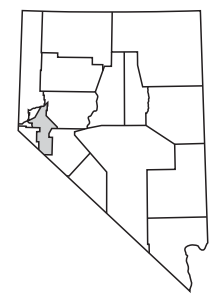
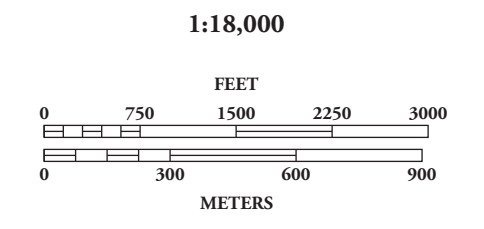
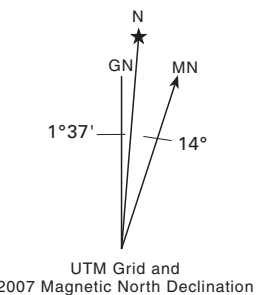


DAYTON & MARK TWAIN AREA
2007

- Population
 - Dayton 10,500
 - Mark Twain 1,500
 - Mean Elevation 4369'
 - Transverse Mercator Projection 1983
 - Mount Diablo Base and Meridian
 - 1,000 Meter Universal Transverse Mercator Grid Zone 11
 - North American Datum 1983
 - Horizontal and vertical control data on file at Carson City, Nevada
 - Copyright © 2007
 - Nevada Department of Transportation
 - Orthophoto courtesy of USDA NAIP
 - Photography date: 2006
- Freeway, Federal
 - Highway, Federal
 - Highway, State
 - Other Paved Road
 - Improved Surface
 - Unimproved
 - Interchange Number
 - Interstate Milepost Marker
 - Interstate Milepost Marker (By County)
 - US or State Route Milepost Marker (By County)
 - NDOT Bridge Number
 - Nevada Historical Marker



Prepared by and for sale at:
NEVADA DEPARTMENT OF TRANSPORTATION
Location Division, Cartography Section
1263 South Stewart Street, Room 206
Carson City, Nevada 89712

In cooperation with the
U.S. Department of Transportation
Federal Highway Administration