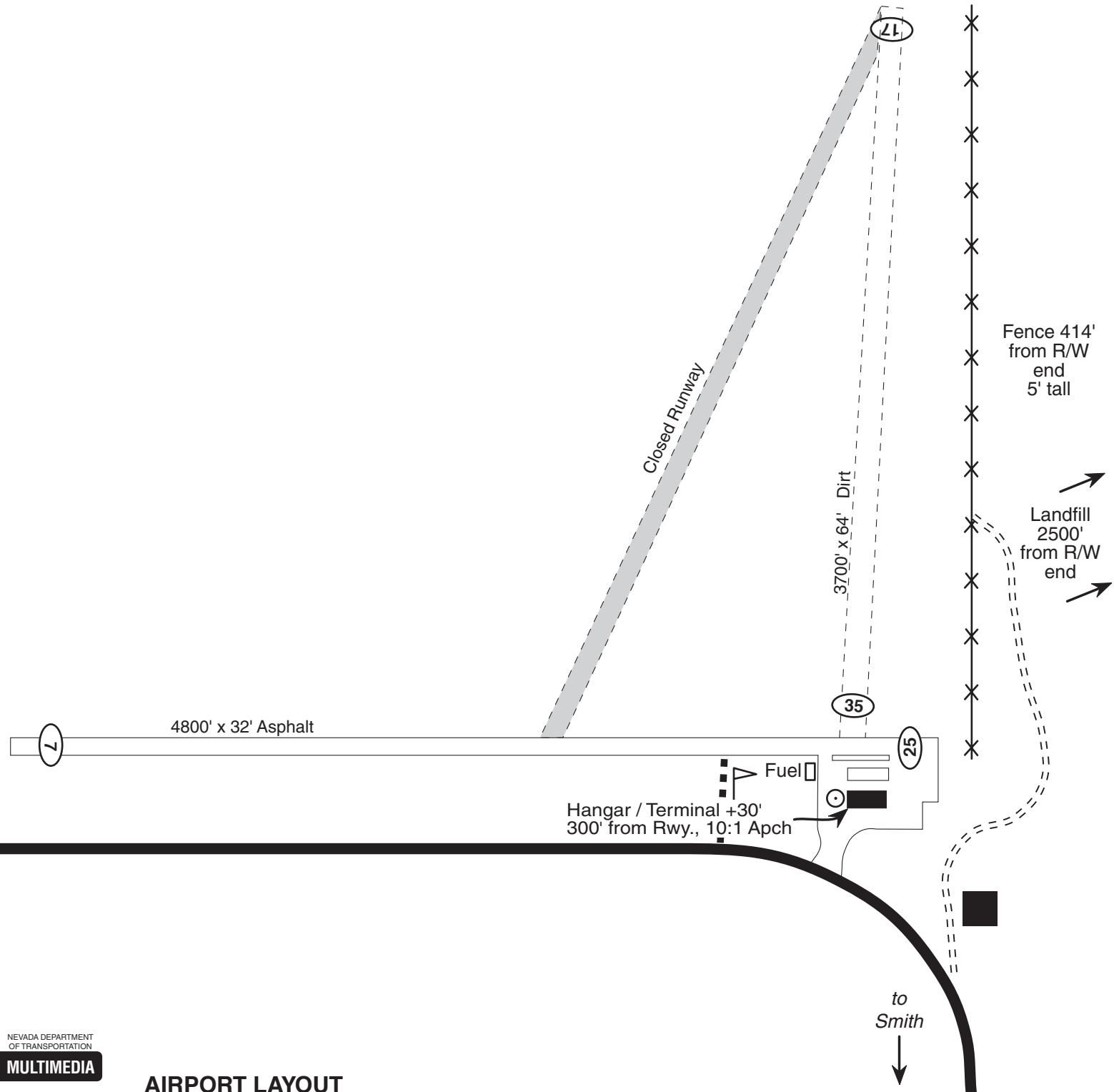
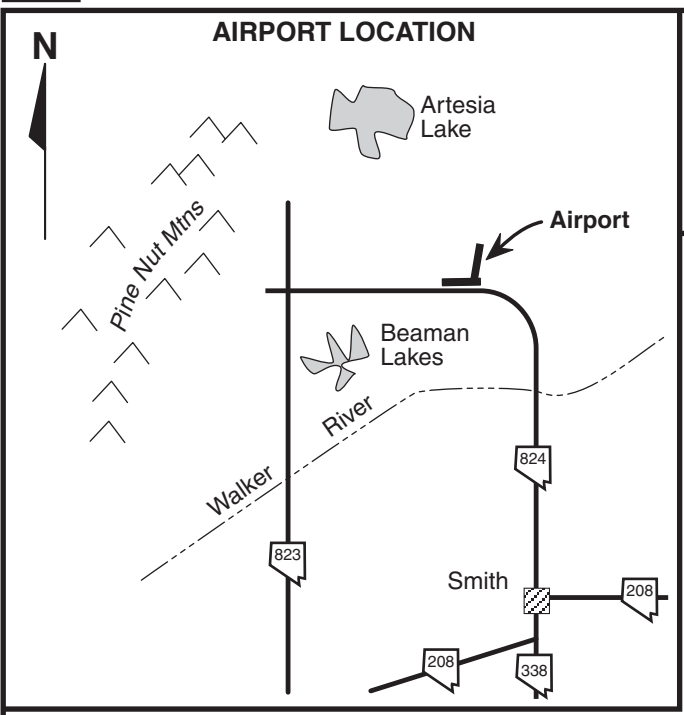


REMARKS: Unattended  
Rwys not marked

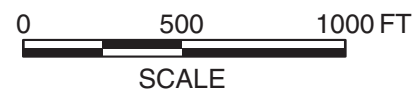
NOTE: Not to Scale  
Distances and Heights  
are Approximate

COORDINATES: 38° 50' 22" N (Est.)  
119° 20' 17" W (Est.)

+2' Sagebrush



### ROSASCHI AIRPARK (N59) SMITH, NEVADA



FOR DETAILED INFORMATION CONTACT  
NDOT - PLANNING AVIATION (775) 888-7354

Revised December 2006 MF



### AIRPORT LAYOUT