



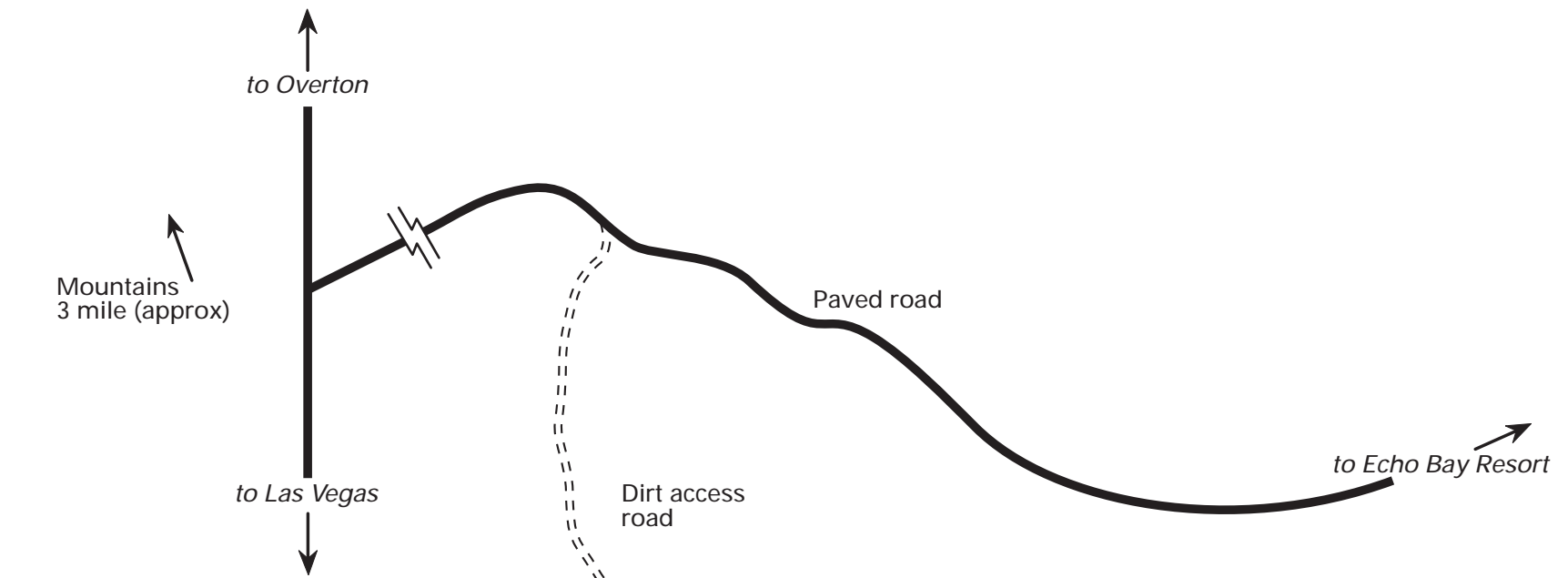
UNICOM: 122.8

REMARKS: Tie Downs on Apron
 Right Traffic Rwy 24
 Contact Concessioner on 122.8
 for Taxi Service to Resort

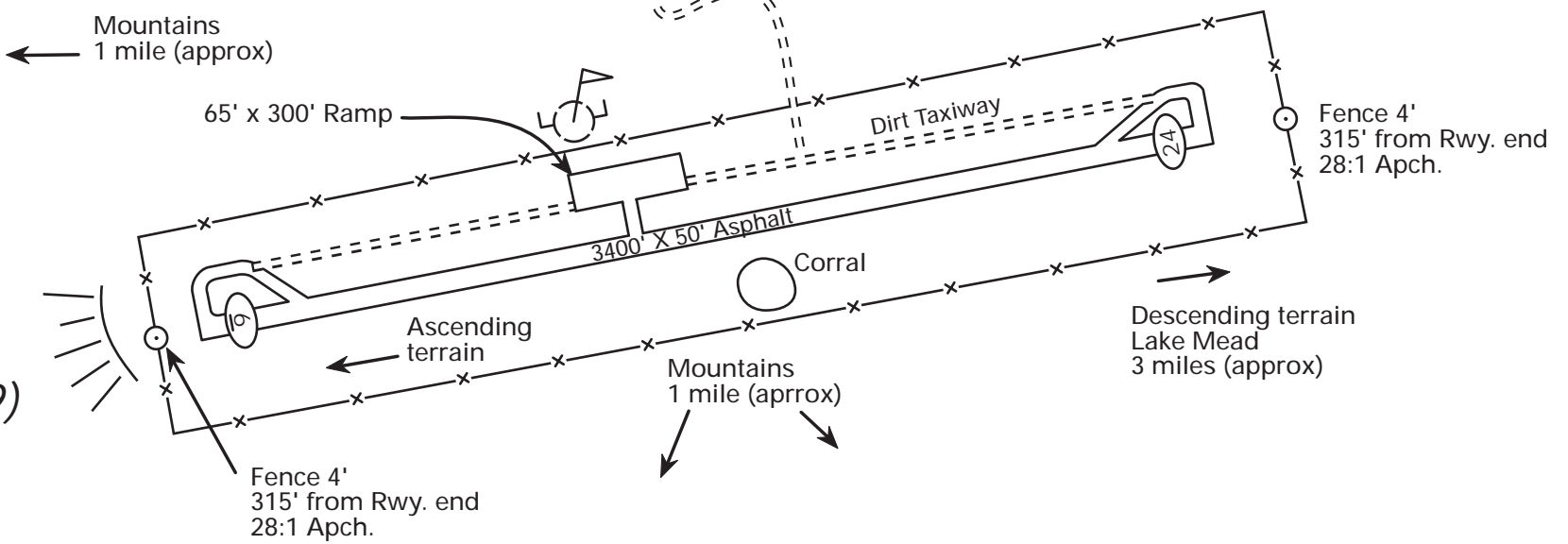
NOTE: Not to Scale
 Distances and Heights
 are Approximate

ACRES 11
 ELEVATION 1,535'

COORDINATES: 36° 18' 40" N (Est.)
 114° 27' 47" W (Est.)

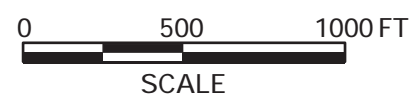


MAG VAR
 13° 50'E
 1986



**ECHO BAY AIRPORT (ØL9)
 OVERTON, NEVADA**

FOR DETAILED INFORMATION CONTACT
 NDOT - PLANNING AVIATION (775) 888-7354



Revised January 2008 MF



AIRPORT LAYOUT