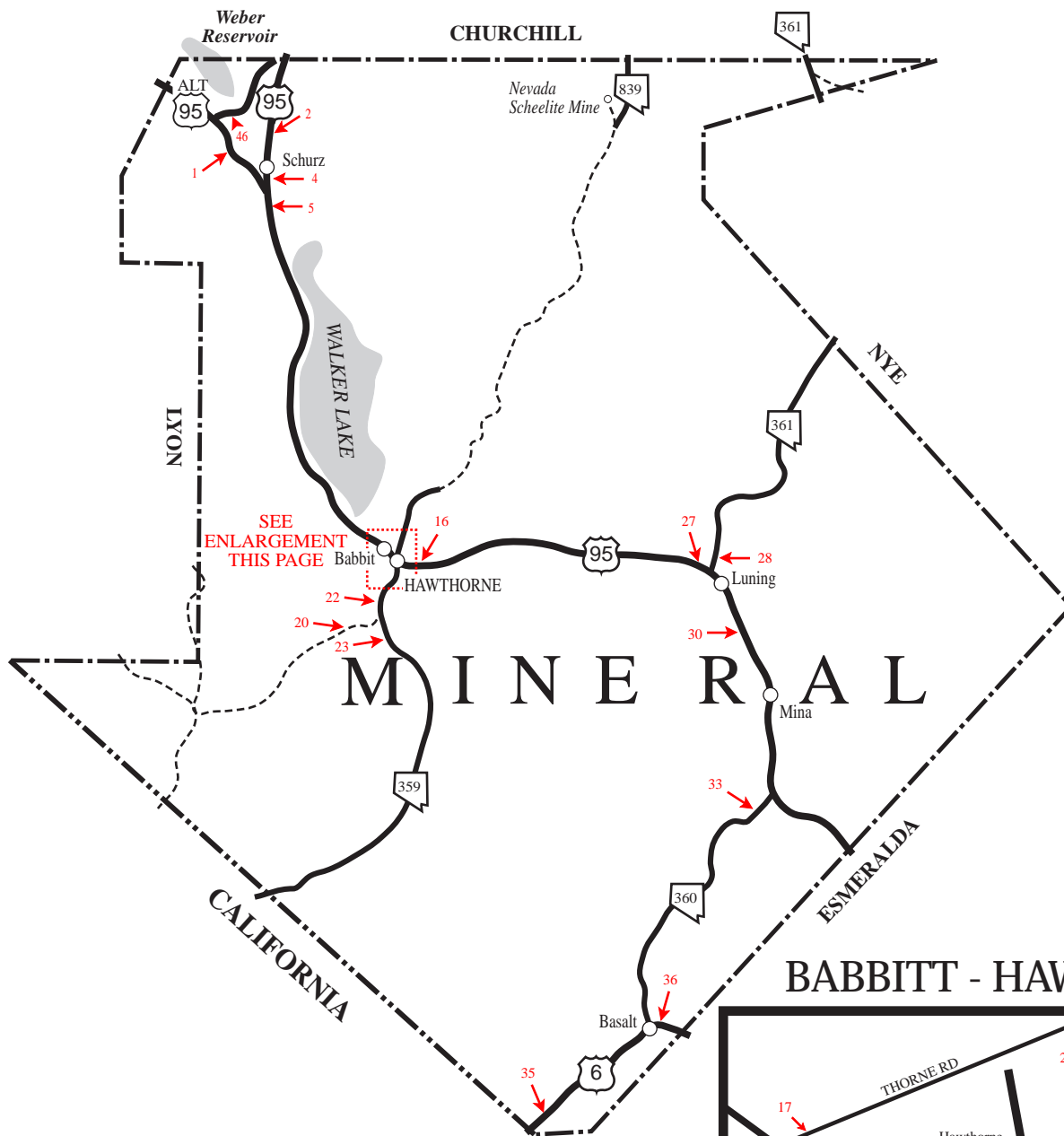
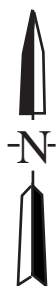
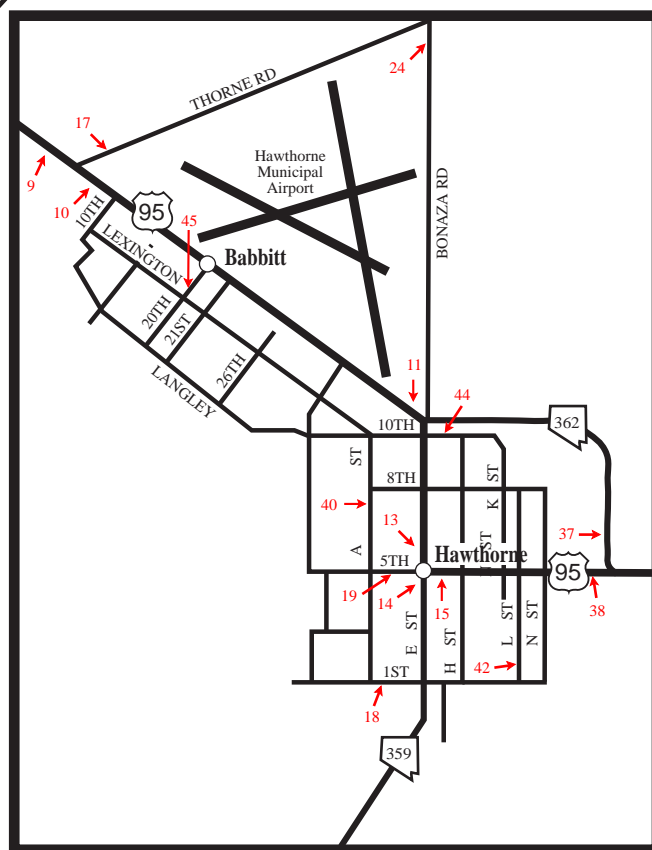


\*021



### BABBITT - HAWTHORNE



**State of Nevada Department of Transportation  
Annual Average Daily Traffic Count Stations**

County Name MINERAL

Station	Route / Location	1998	1999	2000	2001	2002	2003	2004	2005	2006	2007
		AADT	AADT	AADT	AADT	AADT	AADT	AADT	AADT	AADT	AADT
0210001	US95A, 1.8 mi E of MI-LY County Line & 9 mi W of US-95.	1,000	910	1,200	1,200*	1,200*	1,350	1,300	1,250	1,400	1,400*
0210002	US95, 200' N of RxR Grade Crossing in Schurz.	2,000	1,950	2,000	2,200	2,170*	2,500	2,600	2,550	2,400	2,600
0210003	Vista Dr, 303' W of West Loop rd at the RxR Tracks.				150	150*	130		130	130	130
0210004	US95, .2 mi N of US-95A.	2,300	2,650	2,650*	3,000	3,000*	2,500	2,550	2,500	2,400	2,600
0210005	US95, Maine St, .4 mi S of US-95A S of Schurz.	2,800	3,450	3,500	3,500*	3,500*	3,450	3,500	3,350	3,350	3,600
0210006	Farm Rd, .4 mi E of Hospital rd at RxR tracks.				320	320*	350		350	390	380
0210007	Mesquite Rd%, 150' E of Hospital rd at the RxR tracks.				80	80*	50		30	60	50*
0210009	US95, .5 mi N of the US Army Depot Entrance Rd at Babbitt.	3,250	3,200	3,400	3,000	3,000*	3,000*	3,300	3,050	3,100	3,700
0210010	US95, Maine St, at Babbitt .4 mi S of the US Army Depot Entrance Rd.	4,100	4,500	4,300	4,700	4,630*	2,450	4,050	4,000	3,950	4,200
0210011	US95, 235' N of 'C' St.	4,700	5,500	5,900	5,900*	5,900*	5,050	5,150	5,200	5,700	5,700*
0210012	Double Springs Rd, 247' N of Pasture Rd at the RxR tracks.				250	250*	190		230	210	170
0210013	US95, 200' N of SR-359 (Pole Line Rd).	5,400	5,900	6,300	6,300*	6,300*	5,600	5,600*	4,950	4,850	5,200*
0210014	SR359, Pole Line Rd, .1 mi S of US-95.	2,600	2,400	2,500	2,500*	2,500*	2,300*	2,200	2,350	2,250	2,200
0210015	US95, 200' S of SR-359.	5,100	4,900	5,100	5,100*	5,100*	4,500	4,250	4,100	4,150	5,100
0210016	US95, Maine St, .25 mi S of SR-362 (Hawthorne Truck By-pass Rd).	2,600	2,600*	2,700	2,700*	2,700*	2,800	2,800	2,850	2,800	2,900
0210017	Thorne Rd, 900' N of US-95.						500	380	370	360	430
0210018	First St, 180' E of 'B' St.						1,400	1,300	1,250	1,200	1,800
0210019	Fifth St, 200' E of 'A' St.						1,700	1,650	1,650	1,700	2,300
0210020	Lucky Boy Pass, 280' W of SR-359 (Pole Line Rd).							60	80	60	60
0210021	Thorne Rd, 5.4 miles NE of Hawthorne at the RxR tracks.						40	40	30	40	70
0210022	SR359, Pole Line Rd, .65 miles S of US-95 in Hawthorne.	480	630	500	500	500*	600	460	530	580	570

**State of Nevada Department of Transportation  
Annual Average Daily Traffic Count Stations**

County Name    MINERAL

Station	Route / Location	1998	1999	2000	2001	2002	2003	2004	2005	2006	2007
		AADT	AADT	AADT	AADT	AADT	AADT	AADT	AADT	AADT	AADT
0210023	SR359, Pole Line Rd, .1 mi S of the County Rd to Bodie via Lucky Boy Grade.	170	225	210	210	210	210*	140	130	230	210
0210024	Bonanza Rd, 330' S of Thorne Rd at the RxR crossing (Hawthorne area)						320		280	310	310
0210025	N 3rd Av, 250' S of Thorne Rd at the RxR crossing (Hawthorne area)						470		440	400	420
0210027	US95, .25 mi N of SR-361 to Gabbs.	2,400	2,300	2,250	2,400*	2,200	2,350	2,500	2,300	2,350	2,300
0210028	SR361, Gabbs Valley Rd, .2 mi N of US-95 in Luning.	100	150	130	200	120	100	120	120	130	110
0210030	US95, 4.1 mi N of Mina.	2,100	2,050	2,200	2,400	2,250	2,400	2,500	2,300	2,350	2,400
0210033	SR360, Mina-Basalt Cutoff Rd, .25 mi W of US-95 S of Sodaville.	370	360	380	440	490	500	540	690	550	560
0210035	US6, 3.8 mi E of the NV-CA Stateline.	790	770	1,000	1,200	1,200	1,300	1,250	800	900	930
0210036	US6, .2 mi E of SR-360.	450	440	500	530	340	310	450	360	390	410
0210037	SR362, Hawthorne Truck By-Pass Rd, .3 mi N of US-95	800	1,300	1,050	1,050*	1,050*	1,150	1,200*	1,450	1,500	1,600
0210038	US95, 800' N of SR-362 (Truck Bypass).	1,700	1,450	1,500*	1,200	1,200*	1,200	1,200	1,100	1,100	1,200
0210040	'A' St, 125' N of W Seventh St.	900	900	900*	900*	900*	730	600	560	520	680
0210042	L St, 220' N of 1st St.						140	110	110	110	120
0210043	Lake Pasture Rd, 160' E of US-95 in Schurz.						500	490	540	520	440
0210044	10th St, 20' W of Essex Av.						240	230	240	250	260*
0210046	Weber Reservoir Rd, .2 miles E of US-95A.						20	10	20	30	30*

\* Data Adjusted or Estimated