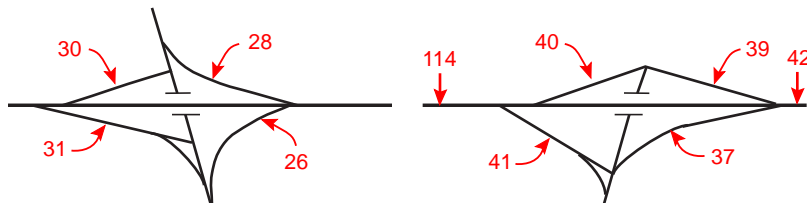
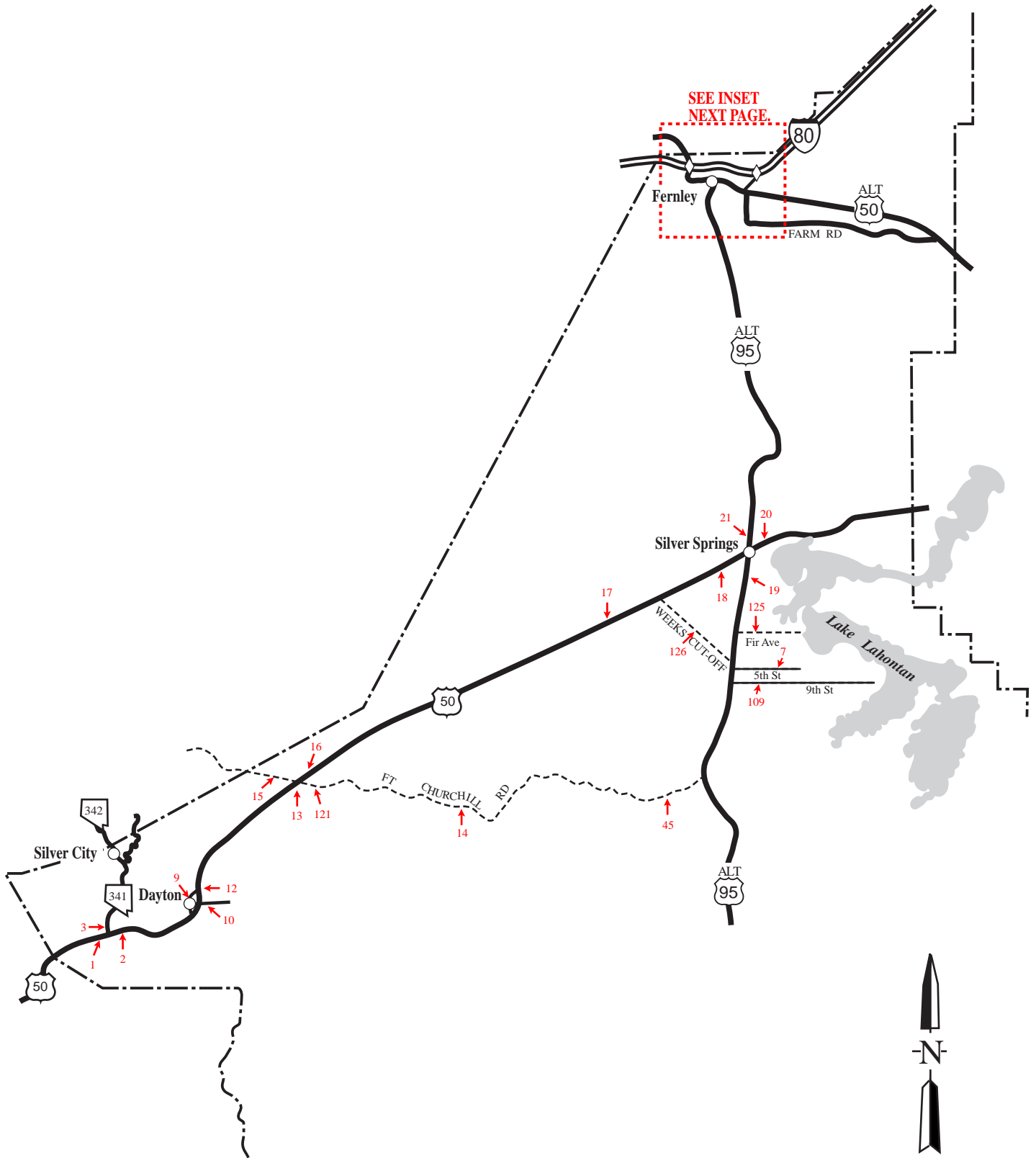
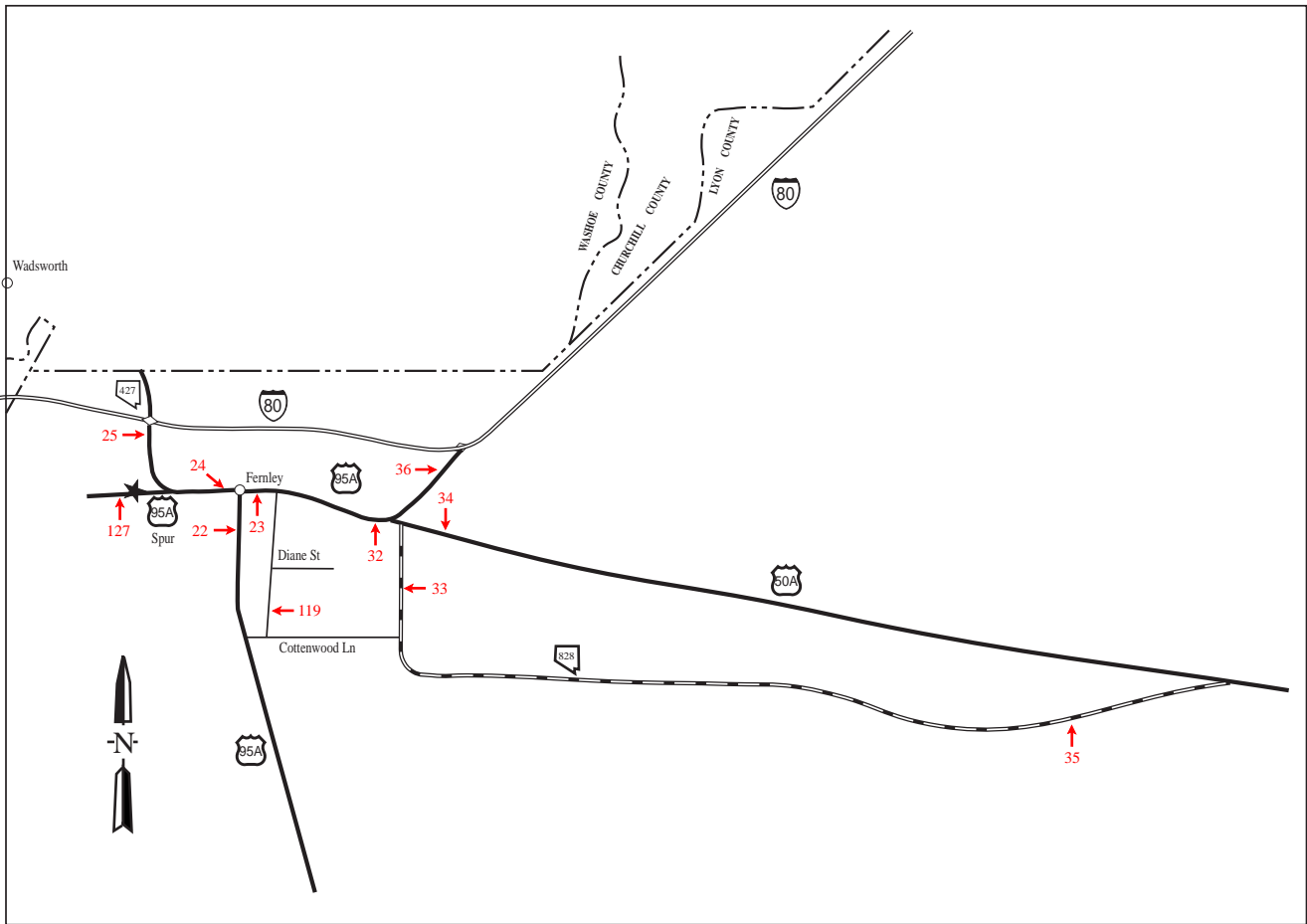


WADSWORTH-FERNLEY 46

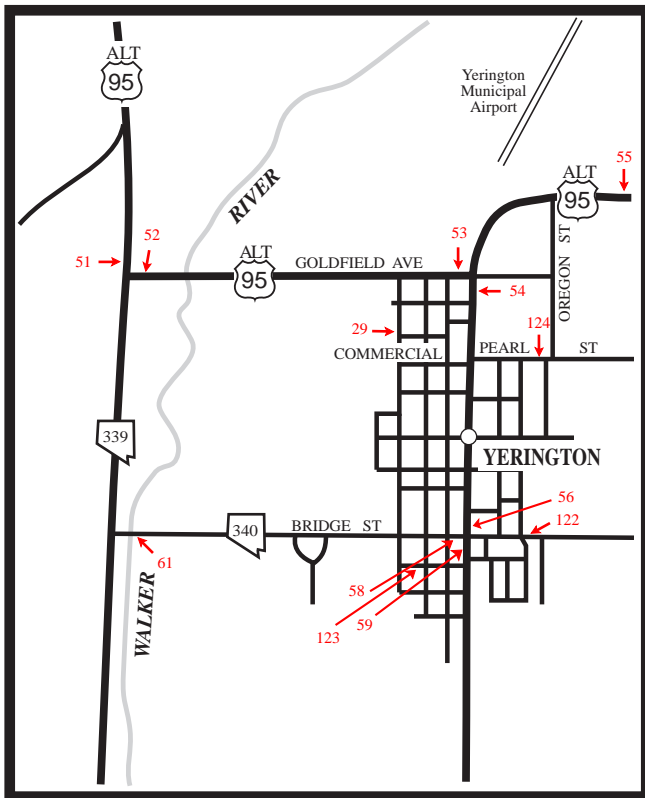
EAST FERNLEY 48



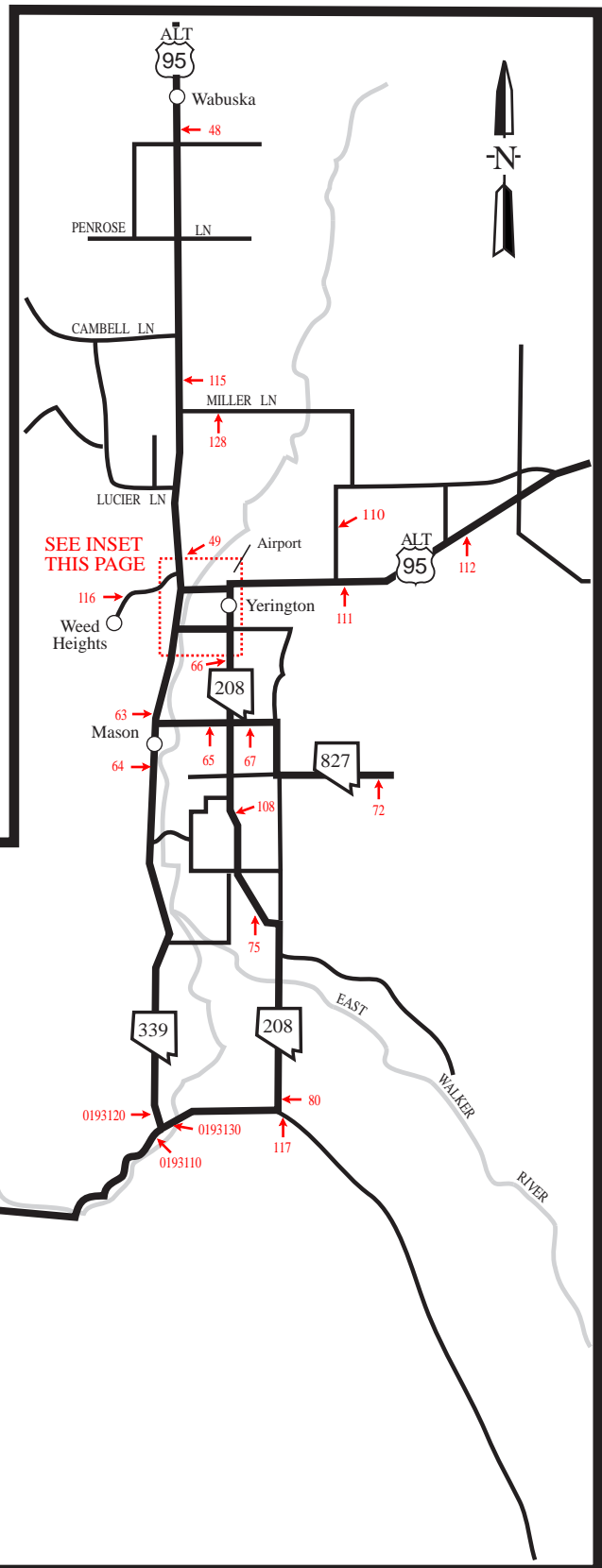




Wadsworth-Fernley  
Enlarged Area



YERINGTON



YERINGTON AREA

**State of Nevada Department of Transportation  
Annual Average Daily Traffic Count Stations**

County Name LYON

		1997	1998	1999	2000	2001	2002	2003	2004	2005	2006
		AA DT	AA DT	AA DT	AA DT	AA DT	AA DT	AA DT	AA DT	AA DT	AA DT
Station Num	Route Loc										
0190001	US50, .6 mi W of SR-341 (Virginia City Rd).	17,100	17,100	18,500	18,200	18,600*	21,900	25,400*	23,200	25,000	25,900
0190002	US50, .2 mi E of SR-341(Virginia City Rd).	14,200	14,200	15,900	15,600*	15,900*	18,600	21,600*	19,900	22,000	22,200
0190003	SR341, 200' N of US-50.	2,750	2,800	3,100	2,950	2,700	2,700	3,100	3,350	3,750	3,750
0190007	Fifth St, .7 mi E of US-95A in Silver Springs at the RxR tracks.					510	660	640		790	780
0190009	Pike St, 200' N of Main St in Dayton.			590	550	510	600	530	530	520	640
0190010	Dayton Vy Rd, .1 mi E of US-50 in Dayton.	6,400	6,300	6,300*	6,500	6,900	6,900*	9,100	9,500	9,500*	10,800*
0190011	Churchill Cy-Thomas Smelter Rd, 2.2 mi W of US-95A N of Wasbuska at US-95A Jct.					20	10	20		30	20
0190012	US50, .2 mi W of the entrance to the Dayton State Park.	11,600	11,600	14,400	14,400	14,400*	16,700	17,500	20,400	20,400	21,600
0190013	US50, 0.4 mi E of Graves Dr and 0.6 mi W of Occidental Dr.	8,900	8,900	10,200	10,200	9,900	12,300	12,800	13,700	15,400	15,900
0190014	County Rd to Fort Churchill, 1.9 mi E of US-50.						80	50	50*	130	150
0190015	Six Mile Cy Rd, 1.1 mi W of US-50.			1,400	1,450	1,500	1,500*	1,700*	2,250	2,600	2,550
0190016	US50, .1 mi E of Chavez Rd.	5,400	5,400	6,050	6,000	5,600	6,400*	6,850	7,050	7,650	7,850
0190017	US50, .1 mi E of Cheyenne Rd (in Stage Coach) & 8.2 mi W of US-95A.	4,400*	4,800*	5,000*	5,000*	4,900	5,500	5,600	5,800	6,250	6,400
0190018	US50, .7 mi W of US-95A at Silver Springs.	3,400	3,700	3,850*	3,850*	3,400	4,000	4,200	4,100	4,500	4,600
0190019	US95AN, .1 miles S of US-50.	5,300	5,100	5,300*	5,200	5,200	5,700	5,350	5,400*	5,900	5,950
0190020	US50, 1.5 mi E of US-95A.	1,800	2,100	2,000	2,000*	1,800	1,950	2,000*	2,050	2,200	2,300
0190021	US95AN, 270' N of US-50.	4,150	4,300	4,600	4,500	4,900	4,900*	5,350	5,300	5,650	5,850
0190022	US95AN, 320' S of US-95A Spur in Fernley.	5,700	6,100	6,400	6,700	6,600	7,600	8,100	9,050	9,100*	9,650*
0190023	US95AN, 275' E of US-95A Spur.	9,000	9,400	9,750	10,200	10,400*	10,600*	11,200*	12,000*	13,000*	11,400*
0190024	SR427, 0.3 mi W of US-95A.	9,000	9,600	10,200	10,200*	11,000	11,400	11,300*	11,900	12,900	12,000
0190025	SR427, 20' S of the RxR underpass btwn Fernley & Wadsworth.	8,600	9,200	9,550	9,400	9,600*	10,900	10,800	11,000	12,000*	11,500*
0190026	IR80E, E/B on-ramp of the Wadsworth-W Fernley Intch 'Exit 46'.	880	1,225	1,160	1,100	1,000	900	990	1,200	1,250	1,450

**State of Nevada Department of Transportation  
Annual Average Daily Traffic Count Stations**

County Name LYON

Station Num	Route Loc	1997	1998	1999	2000	2001	2002	2003	2004	2005	2006
		AADT	AADT	AADT	AADT	AADT	AADT	AADT	AADT	AADT	AADT
0190027	East Newlands Dr, .1 mile E of Lyon Dr at the RxR crossing.					1,600	1,500	1,400		1,500	1,300
0190028	IR80E, W/B off-ramp of the Wadsworth-W Fernley Intch 'Exit 46'.	780	1,195	1,130	1,200	1,100	900	1,000	1,450	1,400	1,100
0190029	Whitacre St, .1 mile N of Commercial Av.			85	90	90	80	90	90*	80*	100*
0190030	IR80E, W/B on-ramp of the Wadsworth-W Fernley Intch 'Exit 46'	2,875	3,115	2,970	3,600	3,050	3,440	3,400	3,750	4,000	4,600
0190031	IR80E, E/B off-ramp of the Wadsworth-W Fernley Intch 'Exit 46'	3,095	3,170	3,170	3,780	3,400	3,650	3,650*	4,150	4,400	5,600
0190032	US95AN, .3 mi W of US-50A to Hazen W of the Fernley overpass.	9,600	10,200	10,700	11,000	11,200*	11,400*	13,300	13,900	14,500*	15,800*
0190033	SR828, .15 mi S of US-50A.	2,500	3,600	3,800	4,050	4,700	5,550	5,700	6,500	6,500*	6,850*
0190034	US50A, 2.6 mi E of SR-828.	7,050*	7,400*	7,450*	7,200	7,900	8,100	8,700	10,400	10,800	10,400
0190035	SR828, .17 mi W of US-50A.	270	270	340	330	380	510	430	530	660	840
0190036	US95AN, to IR-80 at the N end of guardrail of RxR overpass.	13,000	13,800	15,600	15,600*	16,000	18,100	19,700	21,700	22,000*	23,400*
0190037	IR80E, E/B on-ramp of the E Fernley Intch 'Exit 48' .2 mi from cross traffic rd.	735	725	780	700	640	640	690	620	530	540
0190038	Salvador Dr, E of Lyon Dr at the RxR crossing (Fernley area).						390	480		440	330
0190039	IR80E, W/B off-ramp of the E Fernley Intch 'Exit 48'	770	810	890	790	750	690	790	720	620	640
0190040	IR80E, W/B on-ramp of the E Fernley Intch 'Exit 48'.	3,665	4,995	5,250	4,670	4,900	4,910	5,100	5,650	5,750	6,400
0190041	IR80E, E/B off-ramp of the E Fernley Intch 'Exit 48'	3,890	4,865	4,980	4,270	4,600	4,600	4,650	5,300	5,100	5,600
0190042	IR80E, at milepost LY 9.45	6,685	7,380	6,950	6,950	7,090	7,410	7,800*	8,000*	7,600*	7,550*
0190045	Fort Churchill Rd, .2 mi W of US-95A.	235	235	190	210	230	180	190	190	230	210
0190048	US95AN, .6 mi S of the RxR crossing at Wabuska.	2,500	2,650	3,000	3,000	2,800	3,000*	2,970*	2,850	2,850	3,000
0190049	US95AN, .5 mi N of the County Rd to Weed Heights.	3,900	4,100	4,400	4,400	4,300	4,500*	4,450*	4,800	4,700*	5,050*
0190051	US95AN, 300' N of US-95A (Goldfield Av).	4,800	5,100	5,400	5,300	5,100	5,450	5,600	5,600	5,500*	5,700*

\* Data Adjusted or Estimated

**State of Nevada Department of Transportation  
Annual Average Daily Traffic Count Stations**

County Name LYON

		1997	1998	1999	2000	2001	2002	2003	2004	2005	2006
		AA DT	AA DT	AA DT	AA DT	AA DT	AA DT	AA DT	AA DT	AA DT	AA DT
Station Num	Route Loc										
0190052	US95AN, .1 mi E of SR-339.	4,600	4,700	5,000	4,800	4,800	5,050	4,900	4,900	4,800	4,950
0190053	US95AN, 2 Blocks W of SR-208 (Main St).	4,000	4,000	4,250	4,250*	4,100	4,200*	4,100*	5,450	5,450	5,650
0190054	SR208, 200' S of US-95A (Goldfield Av).	5,450	5,700	6,100	6,100*	5,800	6,300	6,000	6,150	6,600	6,000
0190055	US95AN, .2 mi E of Oregon St & .6 mi E of SR-208.	3,700	3,600	3,600	3,600	3,600	3,900	3,800	3,700	4,000	4,000
0190056	SR208, 150' N of SR-340 (Bridge St).	5,500	5,400	5,600	5,750	5,300	5,600	5,400	5,700	5,800	5,500
0190058	SR340, .1 mi W of SR-208 (Main St).	4,150	4,300	4,400	4,600*	3,900	3,900*	3,800*	4,250	4,350	4,100
0190059	SR208, .1 mile S of SR-340 (Bridge St).	4,100	4,100	4,250	4,250*	3,900	4,150	3,800	3,800*	4,400	4,250
0190061	SR340, .2 mi E of SR-339.	2,950	3,050	3,000	3,150	2,700	3,000	2,900	3,050	3,350	3,100
0190063	SR339, .2 mi N of SR-827 (Mason Rd).	2,800	3,000	3,000	3,000	2,700	3,200	3,300	3,150	3,250	3,200
0190064	SR339, 1 mile S of SR-827 in Mason.	1,400	1,550	1,600	1,530	1,500	1,750	1,950	1,850	1,950	1,850
0190065	SR827, 400' W of SR-208 (Topaz-Yerington Rd).	800	800	800	830	770	1,050	990	980	930	1,050
0190066	SR208, 1.4 mi N of SR-827 (Mason Rd).	2,600	2,650	2,600	2,600	2,400	2,750	2,900	2,850	3,000	2,850
0190067	SR827, .25 mi E of SR-208.	195	195	300	280	240	240*	340	360	380	340
0190072	Pursel Ln, 2.3 mi E of SR-827 (McKenzie Ln).	45	45	40	40	40	40*	30	30*	40	50
0190075	SR208, .6 mi N of MacKenzie Ln & .1 mi S of Fridhoff Ln.	450	475	570	510	470	610	600	580	570	600
0190080	SR208, 100' N of Pine Grove Rd.	410	420	470	450	410	540	510	520	500	560
0190086	SR208, .3 mi E of leg of Wye to SR-824 in Smith.	1,550	1,650	1,600	1,650	1,600	1,750	1,850	1,950	1,850	1,850
0190087	SR824, 155' N of E leg of Wye to SR-208 & 293' S of SR-825.	1,080	970	1,050	980	840	1,000	1,050	1,100	1,050	1,050
0190089	SR825, in Smith .1 mi W of SR-824 (Day Ln).	220	220	175	170	160	180	160	180	170	160
0190090	SR208, .2 mi N of SR-338 S of Smith.	1,550	1,400*	1,475	1,400	1,400	1,650	1,650	1,850	1,700	1,650
0190091	SR208, .2 mi W of SR-338 S of Smith.	1,300	1,350	1,200	1,200*	1,200	1,350	1,350	1,450	1,350	1,350
0190092	SR338, .1 mi S of SR-208 S of Smith.	445	410	400	390	420	420	460	460	440	410
0190094	SR208, .5 mi E of SR-823 to Colony District.	1,800	1,850	1,900	1,500	1,500	2,050	2,000	2,100	2,000	2,350
0190095	SR823, Lower Colony Rd .2 mi N of SR-208.	665	680	700	600*	590	720	760	790	840	870
0190096	SR823, .1 mi W of jct of SR-823 (Hunewell Ln) N of SR-824.	190	170	290	200	160	220	200	210	210	220

\* Data Adjusted or Estimated

**State of Nevada Department of Transportation  
Annual Average Daily Traffic Count Stations**

County Name LYON

		1997	1998	1999	2000	2001	2002	2003	2004	2005	2006
		AADT	AADT	AADT	AADT	AADT	AADT	AADT	AADT	AADT	AADT
Station Num	Route Loc										
0190097	SR824, .2 mi E of SR-823 (Colony District Rd).	265	240	380	320	260	260*	320	360	330	290
0190098	SR824, 1.5 mi N of SR-825 (Gage Rd) in Smith.	760	690	820	760*	760	790	790	850	800	810
0190099	SR829, 1.2 mi E of SR-208 (Topaz-Yerington Rd) S of Wellington.	385	380	360	280*	260	410	380	420	380	410
0190100	SR338, .1 mi N of SR-829 (Wellington Rd).	285	225	260	230	240	340	310	340	260	340
0190101	SR338, .15 mi S of SR-829 (Wellington Rd).	425	420	420	400	390	550*	500	560	540	610
0190103	SR338, 3.9 mi S of the County Rd at mp 9.7.	285	280	275	260*	260*	310	290	310	290	390
0190108	SR208, 300' S of SR-827 (Mason Rd).	1,280	1,350	1,350	1,250	1,200	1,390*	1,500	1,400	1,450	1,400
0190109	Ninth St, .2 mi E of US-95A.						1,300	1,200	1,250	1,300	1,300
0190110	County Rd (Old US-95A), to Mason Vy Wildlife Mgt Area .2 mi N of US-95A.			250	200	190	360	310	370	370*	360*
0190111	US95AN, .45 mi E of Pete Hendricks Rd.	2,250	2,500	2,500	2,300	2,600	2,450	2,650	2,600	2,650	2,750
0190112	US95AN, .1 mi E of Miley Rd & .1 mi E of mp 7.	1,650	1,650	1,650	1,600	1,800	1,850	1,900	1,850	1,800	1,950
0190114	IR80E, at mp LY 2.66	12,735	15,705	15,510	14,400	15,200*	15,590	15,900	18,000*	17,000*	18,100*
0190115	US95AN, btwn Miller Ln & Campbell Ln.	3,400	3,500	3,650	3,500	3,600	3,900	3,850	3,800*	3,700*	4,000*
0190116	Weed Heights Rd, 1 mi W of US-95A.	1,100	1,000	900	930	930*	860	900	800*	660	820
0190117	Pine Grove (Bodie Rd), .2 mi S of SR-208.	70	70	70	50	80	110	60	60*	70	40
0190118	Gallagher Pass Rd (Campbell Ln), 5.1 mi W of US-95A.	40*	40*	40*	30	30	10	50	50*	50	70
0190119	Hardy Ln, .3 mi N of Cottonwood Ln.	865	840	850	1,300	1,300*	1,400	1,100	1,300	1,450	1,550
0190121	Fort Churchill Rd, .15 mi S of US-50 E of Dayton.	110	100	110	120	140	140*	140*	160*	230	250
0190122	Bridge St, .1 mi E of Charlotte Av in Yerington.	710	720	770	700	680	600	600*	720	720	730
0190123	Orchard St, E of S. Whitaker St. in Yerington.			40	40	40	40	50	50*	40	40
0190124	Pearl St, 117' W of Oregon St in Yerington.			1,000	1,000*	1,100	1,250	1,250*	1,300*	1,600	1,250
0190125	Fir St, in Silver Springs 365' E of US-95A.			830	800	920	940	850	980	960	960
0190126	Weeks-Ramsey Cutoff Rd, .1 mi S of US-50.			1,800	1,750	1,800	1,800*	1,900	2,300	2,200	2,200
0190127	Truckee Ln, .1 miles W of US-95A Spur in Fernley.			820	700	810	820	820*	780	800	710
0190128	Miller Ln, .1 mi E of US-95A.						620	640	570	630	590
0193110	SR208, 200' W of SR-339 (Nordyke Rd).	1,355	1,335	1,320	1,325	1,325	1,430	1,435	1,500	1,500	1,500

**State of Nevada Department of Transportation  
Annual Average Daily Traffic Count Stations**

County Name LYON

		1997	1998	1999	2000	2001	2002	2003	2004	2005	2006
		AA DT	AA DT	AA DT	AA DT	AA DT	AA DT	AA DT	AA DT	AA DT	AA DT
Station Num	Route Loc										
0193120	SR339, 200' N of SR-208 (Yerington Rd).	1,035	1,100	1,085	1,080	1,120	1,125	1,155	1,208	1,250	1,230
0193130	SR208, 200' E of SR-339 (Nordyke Rd).	360	365	360	370	390	435	405	433	410	410