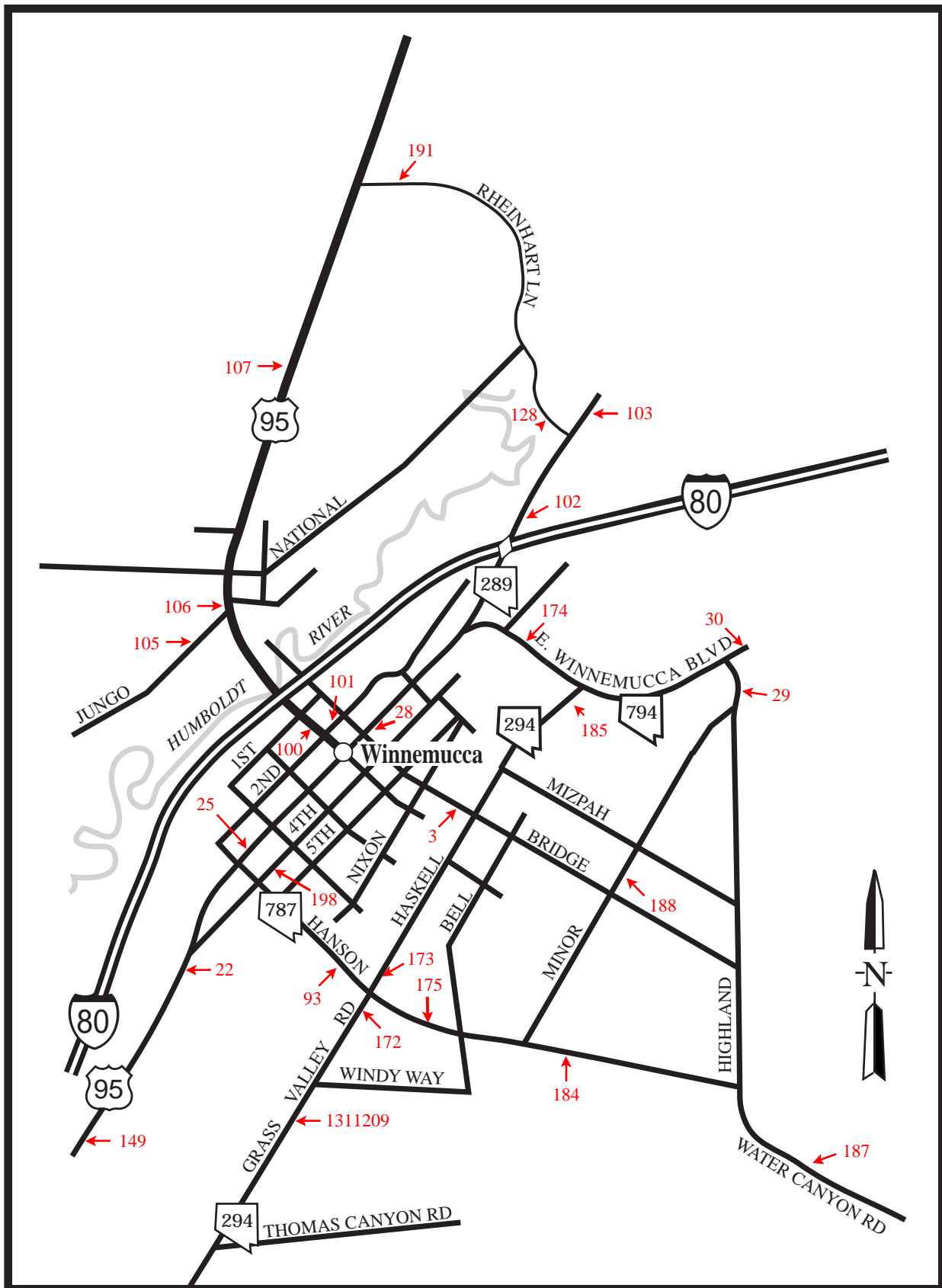


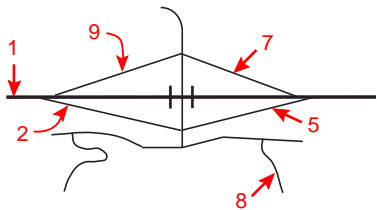
ELKO
275



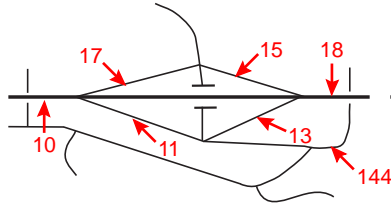


WINNEMUCCA

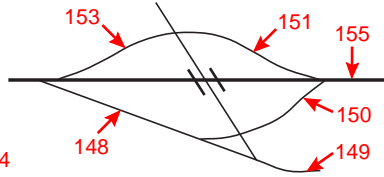
ROSE CREEK 168



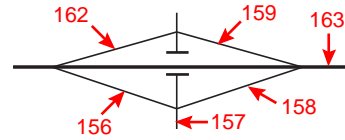
WEST WINNEMUCCA 173



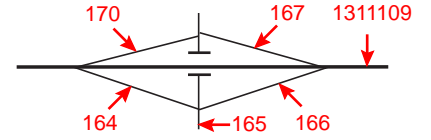
WINNEMUCCA BLVD WEST 176



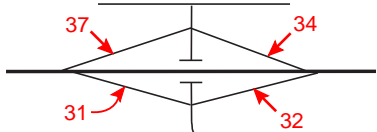
WINNEMUCCA BLVD EAST 178



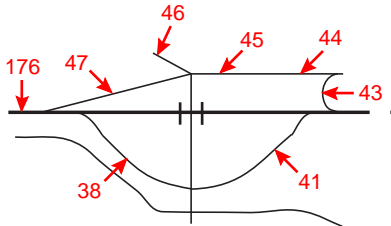
EAST WINNEMUCCA 180



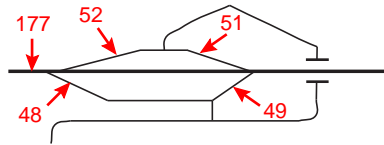
BUTTON POINT 187



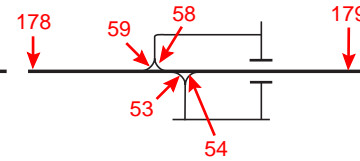
GOLCONDA 194



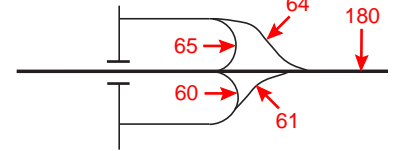
GOLCONDA SUMMIT 200



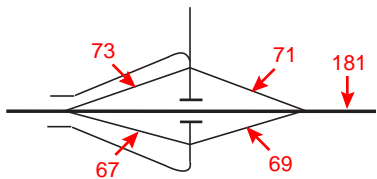
IRON POINT 203



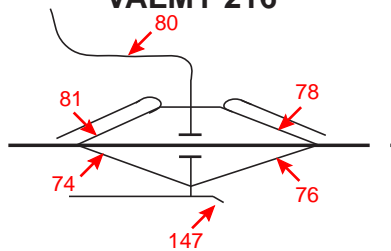
PUMPERNICKEL VALLEY 205



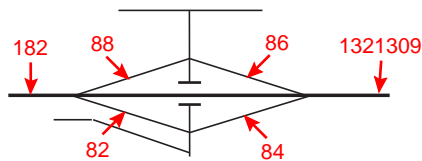
STONEHOUSE 212



VALMY 216



MOTE 222



HUMBOLDT COUNTY

TABLE 3 - ANNUAL AVERAGE DAILY TRAFFIC AT PORTABLE TRAFFIC COUNT STATIONS -

| STATION | 1994 | 1995 | 1996 | 1997 | 1998 | 1999 | 2000 | 2001 | 2002 | 2003 |
|-----------------|--|------|------|------|------|------|-------|-------|-------|-------|
| 0001 HRLY 03 | IR-80, .2 mi W of the E/B off-ramp of the Rose Creek Intch 'Exit 168'. | | | | | | | | | |
| | 6765 | 6525 | 6825 | 6910 | 7530 | 7270 | 6850 | 6960* | 7410* | 7950* |
| 0002 HRLY 03 | IR-80, E/B off-ramp of the Rose Creek Intch 'Exit 168' 250' W of the cross traffic rd. | | | | | | | | | |
| | 120 | 115 | 115 | 105 | 180 | 170 | 170 | 160 | 170 | 160 |
| 0003 HRLY 03 | Bridge St, 70' E of Railroad St & 55' W of RxR Tracks. | | | | | | | | | |
| | | | | 6250 | 7250 | 7750 | 6600* | 6600 | 6600 | 6100 |
| 0005 HRLY 03 | IR-80, E/B on-ramp of the Rose Creek Intch 'Exit 168' 275' E of the cross traffic rd. | | | | | | | | | |
| | 90 | 90 | 90 | 110 | 95 | 80 | 90 | 90 | 90 | 80 |
| 0007 HRLY 03 | IR-80, W/B off-ramp of the Rose Creek Intch 'Exit 168' 200' E of the cross traffic rd. | | | | | | | | | |
| | 90 | 95 | 95 | 100 | 40 | 120 | 100 | 100 | 90 | 80 |
| 0008 HRLY 03 | Hershell Rd, .3 mi S of SR-289 (Winnemucca Bl) at RxR Crossing. | | | | | | | | | |
| | | | | 295 | 340 | 340 | 300 | 260 | 270 | 260 |
| 0009 HRLY 03 | IR-80, W/B on-ramp of the Rose Creek Intch 'Exit 168' 100' W of the cross traffic rd. | | | | | | | | | |
| | 110 | 110 | 110 | 105 | 200 | 160 | 140 | 170 | 160 | 160 |
| 0010 HRLY 03 | IR-80, 2.1 mi W of the W Winnemucca Intch 'Exit 173'. | | | | | | | | | |
| | 6715 | 6485 | 6785 | 6910 | 7285 | 7140 | 6730 | 6820 | 7260 | 7750 |
| 0011 HRLY 03 | IR-80, E/B off-ramp of the W Winnemucca Intch 'Exit 173' 150' E of IR-80. | | | | | | | | | |
| | 190 | 145 | 205 | 135 | 290 | 130 | 100 | 160 | 160 | 170 |
| 0013 HRLY 02 | IR-80, E/B on-ramp of the W Winnemucca Intch 'Exit 173' .2 mi E of the cross traffic rd. | | | | | | | | | |
| | 170 | 240 | 170 | 225 | 195 | 150 | 160 | 170* | 180* | 180* |
| 0015 HRLY 03 | IR-80, W/B off-ramp of the W Winnemucca Intch 'Exit 173' 100' W of IR-80. | | | | | | | | | |
| | 130 | 240 | 160 | 220 | 170 | 150 | 160 | 170 | 170 | 180 |
| 0017 HRLY 01 | IR-80, W/B on-ramp of the W Winnemucca Intch 'Exit 173' .1 mi W of the cross traffic rd. | | | | | | | | | |
| | 60 | 45 | 60 | 60 | 100 | 60 | 80 | 160* | 80* | 130* |

HUMBOLDT COUNTY

TABLE 3 - ANNUAL AVERAGE DAILY TRAFFIC AT PORTABLE TRAFFIC COUNT STATIONS -

| STATION | 1994 | 1995 | 1996 | 1997 | 1998 | 1999 | 2000 | 2001 | 2002 | 2003 |
|-----------------|---|-------|-------|-------|-------|-------|-------|--------|--------|--------|
| 0018 HRLY 02 | IR-80, .4 mi E of the W Winnemucca Intch 'Exit 173'. | | | | | | | | | |
| | 6765 | 6775 | 6850 | 7160 | 7260 | 7250 | 6870 | 6920* | 7370* | 7800* |
| 0020 HRLY 03 | Airport Rd, .4 mi E of SR-289 Frontage Rd. | | | | | | | | | |
| | 795 | 910 | 985 | 1150 | 1000 | 940 | 1150 | 1100 | 1100 | 1050 |
| 0022 HRLY 03 | US-95 (Winnemucca Bl), 200' E of Potato Rd. | | | | | | | | | |
| | 9155 | 11300 | 11000 | 11200 | 11200 | 9900 | 12400 | 11700 | 9750 | 10600 |
| 0025 HRLY 02 | US-95 (Winnemucca Bl), 100' N of SR-294 (Hanson St). | | | | | | | | | |
| | 14200 | 13800 | 13600 | 14400 | 13700 | 12000 | 13700 | 13700* | 11900* | 12800* |
| 0028 HRLY 02 | SR-289 (Winnemucca Bl), 15' N of Bridge St. | | | | | | | | | |
| | 9140 | 8140 | 9200 | 9400 | 8600 | 8200 | 7900 | 7900* | 7900* | 7900* |
| 0029 HRLY 03 | Highland Dr, .1 mi S of Old US-40. | | | | | | | | | |
| | | | | | | 2600 | 1750 | 1750 | 1900 | 1850 |
| 0030 HRLY 03 | SR-794 (3rd St), .25 mi E of Highland Dr. | | | | | | | | | |
| | 3285 | 3035 | 4050 | 4000 | 3300 | 3150 | 3150* | 2040 | 2150 | 1950 |
| 0031 HRLY 03 | IR-80, E/B off-ramp of the Button Point Intch 'Exit 187' 276' W of the cross traffic rd. | | | | | | | | | |
| | 190 | 175 | 175 | 130 | 205 | 190 | 170 | 160 | 180 | 180 |
| 0032 HRLY 03 | IR-80, E/B on-ramp of the Button Point Intch 'Exit 187' 530' E of the cross traffic rd. | | | | | | | | | |
| | 170 | 160 | 165 | 130 | 335 | 160 | 170* | 180 | 180 | 180 |
| 0034 HRLY 03 | IR-80, W/B off-ramp of the Button Point Intch 'Exit 187' .3 mi E of the cross traffic rd. | | | | | | | | | |
| | 280 | 215 | 215 | 170 | 240 | 170 | 180 | 180 | 260 | 240 |
| 0035 HRLY 03 | Frontage Rd to Button Point Rest Area, 248' E of cross traffic rd. | | | | | | | | | |
| | | | 500 | 500 | 750 | 710 | 840 | 620 | 670 | 660 |
| 0037 HRLY 03 | IR-80, W/B on-ramp of the Button Point Intch 'Exit 187' .2 mi W of the cross traffic rd. | | | | | | | | | |
| | 305 | 215 | 215 | 195 | 280 | 200 | 190 | 210 | 260 | 270 |

HUMBOLDT COUNTY

TABLE 3 - ANNUAL AVERAGE DAILY TRAFFIC AT PORTABLE TRAFFIC COUNT STATIONS -

| STATION | 1994 | 1995 | 1996 | 1997 | 1998 | 1999 | 2000 | 2001 | 2002 | 2003 |
|-----------------|--|------|------|------|------|------|------|------|------|------|
| 0038 HRLY 03 | IR-80, E/B off-ramp of the Golconda Intch 'Exit 194' .1 mi W of the cross traffic rd. | | | | | | | | | |
| | 560 | 605 | 670 | 670 | 570 | 610 | 520 | 450 | 350 | 400 |
| 0040 HRLY 03 | Sibbald Av, in Golconda 80' S of Stanford St & 40' N of RxR tracks. | | | | | | | | | |
| | | | | 70 | 70 | 70 | 80 | 70 | 30 | 50 |
| 0041 HRLY 03 | IR-80, E/B on-ramp of the Golconda Intch 'Exit 194' .2 mi E of the cross traffic rd. | | | | | | | | | |
| | 110 | 140 | 155 | 155 | 235 | 270 | 170 | 130 | 150 | 150 |
| 0043 HRLY 02 | IR-80, W/B off-ramp of the Golconda Intch 'Exit 194' 225' S of SR-789. | | | | | | | | | |
| | 150 | 180 | 205 | 205 | 230 | 260 | 200 | 130* | 170* | 170* |
| 0045 HRLY 03 | SR-789 (Getchell Mine Rd), 340' E of Morrison Av. | | | | | | | | | |
| | 1280 | 1440 | 1700 | 2200 | 2150 | 1850 | 1000 | 1000 | 720 | 780 |
| 0046 HRLY 02 | Morrison Av, 200' N of SR-789 (Getchell Mine Rd). | | | | | | | | | |
| | 420 | 335 | 650 | 650 | 640 | 550 | 460 | 510* | 490* | 490* |
| 0047 HRLY 03 | IR-80, W/B on-ramp of the Golconda Intch 'Exit 194' .3 mi W of the cross traffic rd. | | | | | | | | | |
| | 580 | 645 | 680 | 680 | 580 | 680 | 520* | 540 | 420 | 430 |
| 0048 HRLY 03 | IR-80, E/B off-ramp of the Golconda Summit Intch 'Exit 200' 300' E of E/B lanes. | | | | | | | | | |
| | 350 | 330 | 350 | 350 | 505 | 110 | 150 | 100 | 110 | 110 |
| 0049 HRLY 03 | IR-80, E/B on-ramp of the Golconda Summit Intch 'Exit 200' 395' E of cross traffic rd. | | | | | | | | | |
| | 350 | 350 | 325 | 325 | 225 | 110 | 100 | 100 | 110 | 110 |
| 0051 HRLY 03 | IR-80, W/B off-ramp of the Golconda Summit Intch 'Exit 200' 370' E of cross traffic rd. | | | | | | | | | |
| | 320 | 310 | 345 | 345 | 215 | 80 | 100 | 100* | 70* | 100* |
| 0052 HRLY 03 | IR-80, W/B on-ramp of the Golconda Summit Intch 'Exit 200' 430' W of the cross traffic rd. | | | | | | | | | |
| | 320 | 350 | 330 | 330 | 460 | 110 | 170 | 100 | 100 | 100 |
| 0053 HRLY 03 | IR-80, E/B off-ramp of the Iron Point Intch 'Exit 203' 180' S of the E/B lanes. | | | | | | | | | |
| | 10 | 10 | 10 | 10 | 10 | 10 | 10 | 10 | 10 | 10 |

HUMBOLDT COUNTY

TABLE 3 - ANNUAL AVERAGE DAILY TRAFFIC AT PORTABLE TRAFFIC COUNT STATIONS -

| STATION | 1994 | 1995 | 1996 | 1997 | 1998 | 1999 | 2000 | 2001 | 2002 | 2003 |
|-----------------|---|------|------|------|------|------|------|------|------|------|
| 0054 HRLY 03 | IR-80, E/B on-ramp of the Iron Point Intch 'Exit 203' 180' S of the E/B off-ramp. | | | | | | | | | |
| | 10 | 10 | 10 | 5 | 5 | 10 | 10 | 10 | 10 | 10 |
| 0057 HRLY 03 | Leonard Creek Rd, .5 miles W of SR-140 W of the fork in rd. | | | | | | | | | |
| | | | | | | | | 10 | 40 | 40 |
| 0058 HRLY 03 | IR-80, W/B off-ramp of the Iron Point Intch 'Exit 203' 170' N of the W/B lanes. | | | | | | | | | |
| | 10 | 10 | 10 | 15 | 15 | 10 | 10 | 10 | 10 | 10 |
| 0059 HRLY 02 | IR-80, W/B on-ramp of the Iron Point Intch 'Exit 203' 185' N of the W/B lanes. | | | | | | | | | |
| | 10 | 15 | 15 | 10 | 20 | 10 | 10 | 10 | 10 | 10 |
| 0060 HRLY 03 | IR-80, E/B off-ramp of the Pumpernickel Intch 'Exit 205' 577' E of the cross traffic rd. | | | | | | | | | |
| | 20 | 20 | 20 | 20 | 20 | 10 | 10 | 10 | 10 | 10 |
| 0061 HRLY 03 | IR-80, E/B on-ramp of the Pumpernickel Intch 'Exit 205' 580' E of the cross traffic rd. | | | | | | | | | |
| | 20 | 20 | 20 | 20 | 5 | 10 | 10 | 10 | 10 | 10 |
| 0064 HRLY 03 | IR-80, W/B off-ramp of the Pumpernickel Intch 'Exit 205' 570' of the cross traffic rd. | | | | | | | | | |
| | 20 | 20 | 20 | 20 | 10 | 20 | 10 | 10* | 20* | 10* |
| 0065 HRLY 03 | IR-80, W/B on-ramp of the Pumpernickel Intch 'Exit 205' 570' E of the cross traffic rd. | | | | | | | | | |
| | 20 | 30 | 30 | 30 | 25 | 20 | 10 | 20 | 20 | 10 |
| 0067 HRLY 03 | IR-80, E/B off-ramp of the Stonehouse Intch 'Exit 212' 392' E of the E/B lanes of IR-80cross tr | | | | | | | | | |
| | 240 | 240 | 240 | 280 | 220 | 210 | 150 | 150 | 170 | 170 |
| 0069 HRLY 03 | IR-80, E/B on-ramp of the Stonehouse Intch 'Exit 212' 652' E of the cross traffic rd. | | | | | | | | | |
| | 190 | 140 | 140 | 140 | 150 | 330 | 320* | 360 | 190 | 160 |
| 0071 HRLY 03 | IR-80, W/B off-ramp of the Stonehouse Intch 'Exit 212' 422' W of W/B lanes of IR-80. | | | | | | | | | |
| | 190 | 155 | 155 | 155 | 200 | 330 | 360 | 360 | 180 | 150 |
| 0073 HRLY 03 | IR-80, W/B on-ramp of the Stonehouse Intch 'Exit 212' 727' E of the E/B lanes of IR-80. | | | | | | | | | |
| | 245 | 240 | 240 | 280 | 230 | 210 | 160 | 160* | 160* | 160* |

HUMBOLDT COUNTY

TABLE 3 - ANNUAL AVERAGE DAILY TRAFFIC AT PORTABLE TRAFFIC COUNT STATIONS -

| STATION | 1994 | 1995 | 1996 | 1997 | 1998 | 1999 | 2000 | 2001 | 2002 | 2003 |
|-----------------|---|-------|-------|-------|-------|-------|-------|-------|-------|-------|
| 0074 HRLY 02 | IR-80, E/B off-ramp of the Valmy Intch 'Exit 216' 437' W of the E/B lanes of IR-80. | | | | | | | | | |
| | 280 | 250 | 320 | 300 | 320 | 500 | 680 | 650 | 390 | 380 |
| 0076 HRLY 02 | IR-80, E/B on-ramp of the Valmy Intch 'Exit 216' 647' E of the cross traffic rd. | | | | | | | | | |
| | 335 | 260 | 320 | 280 | 260 | 530 | 670 | 670 | 400 | 430 |
| 0078 HRLY 02 | IR-80, W/B off-ramp of the Valmy Intch 'Exit 216' 442' W of the W/B lanes of IR-80. | | | | | | | | | |
| | 275 | 245 | 320 | 260 | 240 | 500 | 620 | 620* | 400* | 430* |
| 0080 HRLY 03 | Frontage Rd to Ranches N, Valmy Intch 'Exit 216' .8 mi NW of the W/B on-ramp. | | | | | | | | | |
| | | | | | | 10 | 10 | 10 | 10 | 10 |
| 0081 HRLY 03 | IR-80, W/B on-ramp of the Valmy Intch 'Exit 216' .2 mi W of the cross traffic road. | | | | | | | | | |
| | 230 | 250 | 330 | 320 | 320 | 500 | 610 | 650 | 390 | 370 |
| 0082 HRLY 03 | IR-80, E/B off-ramp of the Mote Intch 'Exit 222' .2 mi W of the cross traffic rd. | | | | | | | | | |
| | 290 | 290 | 35 | 35 | 65 | 30 | 20 | 20 | 20 | 20 |
| 0084 HRLY 03 | IR-80, E/B on-ramp of the Mote Intch 'Exit 222' .2 mi E of the cross traffic rd. | | | | | | | | | |
| | 320 | 320 | 35 | 35 | 35 | 50 | 30 | 20 | 20 | 20 |
| 0086 HRLY 03 | IR-80, W/B off-ramp of the Mote Intch 'Exit 222' .2 mi E of the cross traffic rd. | | | | | | | | | |
| | 290 | 290 | 30 | 30 | 30 | 50 | 40 | 30 | 30 | 30 |
| 0088 HRLY 03 | IR-80, W/B on-ramp of the Mote Intch 'Exit 222' .2 mi W of the cross traffic rd. | | | | | | | | | |
| | 70 | 120 | 25 | 25 | 45 | 40 | 30 | 30 | 30 | 30 |
| 0089 HRLY 03 | SR-789 (Getchell Mine Rd), .5 mi S of the R x R grade crossing at Preble. | | | | | | | | | |
| | 780 | 915 | 1100 | 1600 | 1600 | 870 | 600 | 600 | 600 | 540 |
| 0093 HRLY 03 | SR-787 (Hanson St), 200' E of 6th St. | | | | | | | | | |
| | 10860 | 11900 | 12100 | 13600 | 13900 | 12900 | 13200 | 13200 | 12600 | 11900 |
| 0096 HRLY 03 | W Commander Dr, 100' W of SR-294 (Grass Vy Rd). | | | | | | | | | |
| | 975 | 1115 | 1000 | 1200 | 800 | 690 | 750 | 630 | 620 | 660 |

HUMBOLDT COUNTY

TABLE 3 - ANNUAL AVERAGE DAILY TRAFFIC AT PORTABLE TRAFFIC COUNT STATIONS -

| STATION | 1994 | 1995 | 1996 | 1997 | 1998 | 1999 | 2000 | 2001 | 2002 | 2003 |
|-----------------|--|------|------|------|-------|------|-------|------|------|------|
| 0097 HRLY 03 | SR-294 (Grass Vy Rd), .1 mi S of W Commander Dr. | | | | | | | | | |
| | 1930 | 1930 | 2400 | 2550 | 3000 | 2750 | 2750* | 2400 | 2400 | 2350 |
| 0100 HRLY 00 | US-95 (Melarkey St), 225' N of 2nd St. | | | | | | | | | |
| | 6480 | 6660 | 7100 | 7400 | 8000 | 6900 | 6900* | 6900 | 6900 | 5300 |
| 0101 HRLY 03 | 2nd St, 80' W of Bridge St. | | | | | | | | | |
| | 1770 | 2240 | 1950 | 1750 | 1350 | 1500 | 1350 | 1300 | 1200 | 1350 |
| 0102 HRLY 03 | SR-289 (Weso Rd), .4 mi N of W/B lanes of IR-80. | | | | | | | | | |
| | 1375 | 1465 | 1900 | 1950 | 1200 | 2250 | 1600 | 1550 | 1650 | 1700 |
| 0103 HRLY 03 | Weso Rd, 2 mi N of See Rd. | | | | | | | | | |
| | 190 | 200 | 260 | 270 | 170 | 160 | 160* | 160 | 120 | 100 |
| 0105 HRLY 03 | Jungo Rd, .8 mi W of US-95 (Melarkey St). | | | | | | | | | |
| | | | | | | 870 | 900 | 770 | 870 | 860 |
| 0106 HRLY 03 | US-95 (Melarkey St), 341' N of the County Rd to Jungo. | | | | | | | | | |
| | 4115 | 3710 | 3500 | 4400 | 4600 | 5750 | 5200 | 5160 | 5160 | 4800 |
| 0107 HRLY 03 | US-95, 1.1 mi N of the County Rd to Jungo. | | | | | | | | | |
| | 2815 | 2765 | 2650 | 3200 | 3200* | 3100 | 3050 | 3050 | 2700 | 2650 |
| 0109 HRLY 03 | SR-290 (Paradise Vy Rd), .2 mi E of US-95. | | | | | | | | | |
| | 250 | 290 | 310 | 330 | 330 | 360 | 350 | 380 | 380 | 390 |
| 0110 HRLY 03 | US-95, .2 mi S of SR-140. | | | | | | | | | |
| | 1700 | 1700 | 1400 | 1650 | 1650 | 1750 | 1700 | 1700 | 1700 | 1650 |
| 0111 HRLY 03 | SR-293 (Kings River Vy Rd), .1 mi W of US-95 at Orovada. | | | | | | | | | |
| | 360 | 430 | 430 | 430 | 390 | 460 | 460* | 470 | 400 | 390 |
| 0114 HRLY 03 | US-95, .7 mi S of Cordero Mine Rd in McDermit. | | | | | | | | | |
| | 1550 | 1565 | 1450 | 1650 | 1600 | 1700 | 1550 | 1580 | 1550 | 1500 |

HUMBOLDT COUNTY

TABLE 3 - ANNUAL AVERAGE DAILY TRAFFIC AT PORTABLE TRAFFIC COUNT STATIONS -

| STATION | 1994 | 1995 | 1996 | 1997 | 1998 | 1999 | 2000 | 2001 | 2002 | 2003 |
|-----------------|--|------|------|------|------|------|------|------|------|------|
| 0116 HRLY 03 | Cordero Mine Rd, to the Cordero Mine .25 mi W of US-95 in McDermit. | | | | | | | | | |
| | 75 | 110 | 110 | 70 | 70 | 100 | 90 | 120 | 80 | 80 |
| 0117 HRLY 03 | Cordero Mine Rd, to the Cordero Mine at the bridge over McDermit Creek. | | | | | | | | | |
| | 20 | 25 | 25 | 15 | 15 | 20 | 30 | 30 | 20 | 10 |
| 0118 HRLY 03 | SR-293 (Kings River Vy Rd), 4 mi W of US-95 at Orovada. | | | | | | | | | |
| | 130 | 100 | 110 | 110 | 120 | 120 | 120* | 140 | 160 | 170 |
| 0121 HRLY 03 | SR-140 (Denio-Adel Oregon Rd), 40 mi W of US-95. | | | | | | | | | |
| | 245 | 270 | 270 | 270 | 250 | 290 | 330 | 280 | 280 | 280 |
| 0122 HRLY 03 | SR-292 (Denio Rd), 2.75 mi S of the NV-OR Stateline & .2 mi N of SR-140. | | | | | | | | | |
| | 200 | 270 | 270 | 270 | 120 | 150 | 140 | 130 | 130 | 120 |
| 0123 HRLY 03 | SR-140 (Denio-Adel Oregon Rd), 2.5 mi W of SR-292 (Denio Rd). | | | | | | | | | |
| | 280 | 335 | 335 | 335 | 170 | 240 | 240 | 230 | 220 | 240 |
| 0124 HRLY 03 | SR-140 (Denio-Adel Oregon Rd), .7 mi E of the County Rd to Sheldon Antelope Range. | | | | | | | | | |
| | 170 | 230 | 190 | 190 | 100 | 140 | 240 | 210 | 220 | 250 |
| 0128 HRLY 03 | SR-795 (Reinhart Ln), 359' N of SR-289 & 174' N of the RxB Tracks. | | | | | | | | | |
| | | | | 875 | 540 | 1080 | 700 | 740 | 990 | 1050 |
| 0129 HRLY 02 | Shelton Ln, .1 mi E of SR-290 (Paradise Vy Rd). | | | | | | | | | |
| | | | | | | 60 | 70 | 90* | 70* | 70* |
| 0131 HRLY 03 | SR-290 (Paradise Vy Rd), .6 mi S of SR-791 in Paradise Vy. | | | | | | | | | |
| | 220 | 220 | 190 | 200 | 200 | 290 | 230 | 260 | 250 | 290 |
| 0132 HRLY 03 | Paradise Vy Rd Spur, .25 mi E of SR-290. | | | | | | | | | |
| | 130 | 160 | 170 | 180 | 180 | 170 | 190 | 150 | 170 | 160 |
| 0133 HRLY 03 | Paradise Vy Rd Spur, .2 mi W of the E end of pavement & 2.7 mi E of SR-290. | | | | | | | | | |
| | 90 | 120 | 125 | 130 | 130 | 120 | 150 | 110 | 130 | 100 |

HUMBOLDT COUNTY

TABLE 3 - ANNUAL AVERAGE DAILY TRAFFIC AT PORTABLE TRAFFIC COUNT STATIONS -

| STATION | 1994 | 1995 | 1996 | 1997 | 1998 | 1999 | 2000 | 2001 | 2002 | 2003 |
|-----------------|--|------|------|------|------|------|-------|-------|-------|-------|
| 0135 HRLY 03 | Paradise Vy Rd, .2 mi N of Old SR-791 E. | | | | | | | | | |
| | 50 | 45 | 45 | 50 | 50 | 75 | 80 | 80 | 90 | 90 |
| 0139 HRLY 03 | Desert Gem Rd, .2 mi S of Jungo Rd 130' N of RxB 2.95 mi W of Melarkey St. | | | | | | | | | |
| | | | | 30 | 30 | 30 | 50 | 50 | 20 | 30 |
| 0144 HRLY 03 | Frontage Rd, 1.5 mi E of Airport Rd. | | | | | | | | | |
| | 1230 | 1250 | 1250 | 1300 | 1350 | 1400 | 1250 | 1300 | 1300 | 1350 |
| 0147 HRLY 03 | Road to Valmy Rest Area, 232' E of County Rd to Marigold Mine. | | | | | | | | | |
| | | | | 165 | 550* | 560 | 530 | 530* | 640* | 640* |
| 0148 HRLY 03 | IR-80, E/B off-ramp of the Winnemucca Bl W Intch 'Exit 176' .1 mi E of IR-80. | | | | | | | | | |
| | 1735 | 1685 | 1660 | 1745 | 1950 | 1760 | 1570 | 1850 | 1900 | 1800 |
| 0149 HRLY 03 | Winnemucca Bl, 350' W of Potato Rd. | | | | | | | | | |
| | 6300 | 7820 | 7220 | 7100 | 7800 | 6900 | 7050 | 7050 | 8000 | 8200 |
| 0150 HRLY 03 | IR-80, E/B on-ramp of the Winnemucca Bl W Intch 'Exit 176' .2 mi E of SR-289. | | | | | | | | | |
| | 730 | 745 | 680 | 920 | 980 | 730 | 780 | 940 | 910 | 920 |
| 0151 HRLY 03 | IR-80, W/B off-ramp of the Winnemucca Bl W Intch 'Exit 176' 396' W of IR-80. | | | | | | | | | |
| | 790 | 680 | 710 | 850 | 900 | 700 | 780 | 770 | 890 | 930 |
| 0153 HRLY 02 | IR-80, W/B on-ramp of the Winnemucca Bl W Intch 'Exit 176' .2 mi W of W Winnemucca Bl. | | | | | | | | | |
| | 1955 | 1770 | 1875 | 1920 | 2165 | 1760 | 1630* | 1600* | 1850* | 1850* |
| 0155 HRLY 03 | IR-80, .7 mi E of the Winnemucca Bl W Intch 'Exit 176'. | | | | | | | | | |
| | 4595 | 4745 | 4690 | 5265 | 5025 | 5160 | 5230 | 5180 | 5420 | 6200 |
| 0156 HRLY 03 | IR-80, E/B off-ramp of the Winnemucca E Intch 'Exit 178' .2 mi E of end of cement. | | | | | | | | | |
| | 315 | 290 | 285 | 365 | 265 | 310 | 380* | 350 | 400 | 410 |
| 0157 HRLY 02 | SR-289 (Winnemucca Bl), 150' S of the Winnemucca E Intch 'Exit 178'. | | | | | | | | | |
| | 3960 | 4040 | 4550 | 4900 | 4000 | 4600 | 4600* | 4600* | 3900* | 4000* |

HUMBOLDT COUNTY

TABLE 3 - ANNUAL AVERAGE DAILY TRAFFIC AT PORTABLE TRAFFIC COUNT STATIONS -

| STATION | 1994 | 1995 | 1996 | 1997 | 1998 | 1999 | 2000 | 2001 | 2002 | 2003 |
|-----------------|--|-------|-------|-------|-------|-------|-------|-------|-------|-------|
| 0158 HRLY 02 | IR-80, E/B on-ramp of the Winnemucca E Intch 'Exit 178' .25 mi E of SR-289. 1110 | 1015 | 1175 | 1160 | 1050 | 1040 | 1080 | 1000* | 1000* | 1000* |
| 0159 HRLY 03 | IR-80, W/B off-ramp of the Winnemucca E Intch 'Exit 178' .1 mi W of the R&R overpass. 860 | 900 | 1090 | 1090 | 1160 | 1040 | 900 | 900 | 915 | 1050 |
| 0162 HRLY 03 | IR-80, W/B on-ramp of the Winnemucca E Intch 'Exit 178' .2 mi W of SR-289. 240 | 290 | 300 | 350 | 250 | 300 | 260 | 290 | 480 | 460 |
| 0163 HRLY 03 | IR-80, .4 mi E of the E/B on-ramp at Winnemucca Downtown Intch 'Exit 176'. 5940 | 6080 | 6370 | 6800 | 6720 | 6630 | 6570 | 6440* | 6455* | 7400* |
| 0164 HRLY 03 | IR-80, E/B off-ramp of the E Winnemucca Intch 'Exit 180' .2 mi E of IR-80. 175 | 145 | 140 | 250 | 260 | 180 | 220 | 110 | 100 | 110 |
| 0165 HRLY 02 | SR-794 (3rd St), E Winnemucca Intch 'Exit 180' .2 mi S of the E/B ramps. 1530 | 1390 | 1600 | 1700 | 1500 | 1700 | 1700* | 1100* | 1250* | 1250* |
| 0166 HRLY 03 | IR-80, E/B on-ramp of the E Winnemucca Intch 'Exit 180' .1 mi E of the cross traffic rd. 355 | 485 | 500 | 540 | 515 | 480 | 500 | 350 | 350 | 360 |
| 0167 HRLY 03 | IR-80, W/B off-ramp of the E Winnemucca Intch 'Exit 180' .25 E of the W/B lanes of IR-80. 675 | 695 | 720 | 625 | 710 | 610 | 580 | 490 | 515 | 580 |
| 0170 HRLY 03 | IR-80, W/B on-ramp of the E Winnemucca Intch 'Exit 180' .2 mi W of the cross traffic rd. 215 | 170 | 160 | 205 | 170 | 120 | 200 | 150 | 150 | 160 |
| 0172 HRLY 03 | SR-294 (Grass Valley Rd), .2 mi S of SR-787 (Hanson St). 9700 | 10600 | 11100 | 13350 | 13500 | 12200 | 12100 | 11700 | 10800 | 10700 |
| 0173 HRLY 98 | SR-294 (Haskell St), 285' N of Hanson St. 5375 | 5320 | 6300 | 6900 | 6250 | 6600 | 6300 | 5900* | 5900* | 5900* |
| 0174 HRLY 03 | SR-794 (3rd St), .1 mi W of Haskell St. 5090 | 4615 | 5500 | 6000 | 5050 | 4850 | 4850* | 4850 | 4500 | 4200 |

HUMBOLDT COUNTY

TABLE 3 - ANNUAL AVERAGE DAILY TRAFFIC AT PORTABLE TRAFFIC COUNT STATIONS -

| STATION | 1994 | 1995 | 1996 | 1997 | 1998 | 1999 | 2000 | 2001 | 2002 | 2003 |
|-----------------|---|------|------|-------|------|------|-------|-------|-------|-------|
| 0175 HRLY 02 | Hanson St, 100' W of Weso St in Winnemucca. | | | | | | | | | |
| | 6780 | 7090 | 7300 | 8000 | 8600 | 7800 | 7800* | 6200 | 6350 | 5800 |
| 0176 HRLY 03 | IR-80, 2.4 miles E of the cross traffic rd at HU26. | | | | | | | | | |
| | 6605 | 6930 | 7275 | 7530 | 7605 | 7360 | 7220 | 7000* | 7070* | 7550* |
| 0177 HRLY 03 | IR-80, .3 mi E of W/B off-ramp at Golconda Intch 'Exit 194'. | | | | | | | | | |
| | 5725 | 6000 | 6285 | 6540 | 6920 | 6600 | 6550 | 6770 | 6620 | 7050 |
| 0178 | IR-80, btwn the Golconda Summit Intch 'Exit 200' & the Iron Point Intch 'Exit 203'. | | | | | | | | | |
| | 5725 | 6000 | 6275 | 6530 | 6910 | 6570 | 6430* | 6270* | 6590* | 7050* |
| 0180 HRLY 03 | IR-80, 3.2 MI E of E/B on-ramp at the Pumpnickel Intch 'Exit 205' . | | | | | | | | | |
| | 5725 | 5965 | 6260 | 6510 | 6355 | 6570 | 6430* | 6270 | 6590 | 7050 |
| 0181 HRLY 03 | IR-80, 2 miles E of the the Stonehouse Intch 'Exit 212' . | | | | | | | | | |
| | 5620 | 5780 | 6075 | 6245 | 6225 | 6810 | 6800* | 6670 | 6630 | 6950 |
| 0182 HRLY 03 | IR-80, 2.8 mi E of the Valmy Intch 'Exit 216'. | | | | | | | | | |
| | 5720 | 5785 | 6065 | 6165 | 6115 | 6840 | 6800 | 6660* | 6650* | 7000* |
| 0184 HRLY 03 | Hanson St, 200' W of Mc Arthur Av. | | | | | | | | | |
| | 3520 | 3500 | 3700 | 4300 | 4600 | 4500 | 4500 | 4500 | 4500 | 3750 |
| 0185 HRLY 02 | SR-294 (Haskell St), .1 mile S of SR-794 (Winnemucca Bl E). | | | | | | | | | |
| | 3200 | 3170 | 3700 | 4200 | 3600 | 4300 | 3280* | 3300* | 3300* | 3300* |
| 0186 HRLY 03 | US-95, 3.1 mi S of the SR-290 to Paradise Vy. | | | | | | | | | |
| | 2100 | 1800 | 2100 | 2100* | 2300 | 2150 | 2100 | 2100 | 2100 | 2100 |
| 0187 HRLY 03 | Water Canyon Rd, 1.3 mi SE of Highland Dr. | | | | | | | | | |
| | 60 | 105 | 105 | 120 | 130 | 130 | 120 | 200 | 160 | 130 |
| 0188 HRLY 03 | Minor St, 100' N of Bridge St. | | | | | | | | | |
| | 690 | 680 | 750 | 875 | 780 | 850 | 850* | 850 | 760 | 780 |

HUMBOLDT COUNTY

TABLE 3 - ANNUAL AVERAGE DAILY TRAFFIC AT PORTABLE TRAFFIC COUNT STATIONS -

| STATION | 1994 | 1995 | 1996 | 1997 | 1998 | 1999 | 2000 | 2001 | 2002 | 2003 |
|-----------------|--|------|------|------|------|------|-------|------|------|------|
| 0190 HRLY 03 | Valley Rd, .4 mi N of SR-140 (Denio-Adel Oregon Rd). | | | | | | | | | |
| | 35 | 30 | 40 | 40 | 40 | 30 | 30 | 30 | 30 | 40 |
| 0191 HRLY 03 | SR-795 (Reinhart Rd), 625' E of US-95. | | | | | 1050 | 750 | 890 | 890 | 1150 |
| 0192 HRLY 03 | National Av, 300' W of US-95. | | | | | | | | 1100 | 1100 |
| 0193 HRLY 03 | SR-140 (Denio-Adel Oregon Rd), 245' W of US-95 (Old Denio ATR). | | | | | | | | | |
| | 350 | 370 | 520 | 310 | 310 | 330 | 340 | 350 | 340 | 350 |
| 0194 HRLY 03 | US-95, 1.5 mi N of SR-140 (Old Orovada ATR). | | | | | | | | | |
| | 1360 | 1350 | 1300 | 1350 | 1400 | 1450 | 1450 | 1480 | 1480 | 1450 |
| 0195 HRLY 03 | SR-294 (Grass Valley Rd), .2 mi S of Thomas Canyon Rd. | | | | | 3350 | 3350* | 3300 | 3250 | 3300 |
| 0196 HRLY 03 | SR-294 (Grass Valley Rd), .15 mi N of HU-PE Co Line. | | | | 1800 | 1700 | 1700* | 1500 | 1450 | 1450 |
| 0197 HRLY 03 | South Road (McDermitt) Tribal Offices Rd, .1 mi E of US-95. | | | | | 250 | 280 | 270 | 220 | 220 |
| 0198 HRLY 03 | 4th St, 222' N of Hanson St. | | | | | 3200 | 2800 | 2700 | 2250 | 2400 |
| 0199 HRLY 03 | National Av, 200' E of US-95. | | | | | | | | 610 | 600 |
| 3073 HRLY 03 | Jones Ln, .6 mi S of Jungo Rd W of Winnemucca at the RxR tracks. | | | | | 60 | 60* | 60 | 40 | 50 |
| 3075 HRLY 03 | Eden Valley Rd, 1.1 mi N of Morrison Ln & .2 mi S of RxR tracks N of Golconda. | | | | | 430 | 430* | 430 | 430 | 430 |