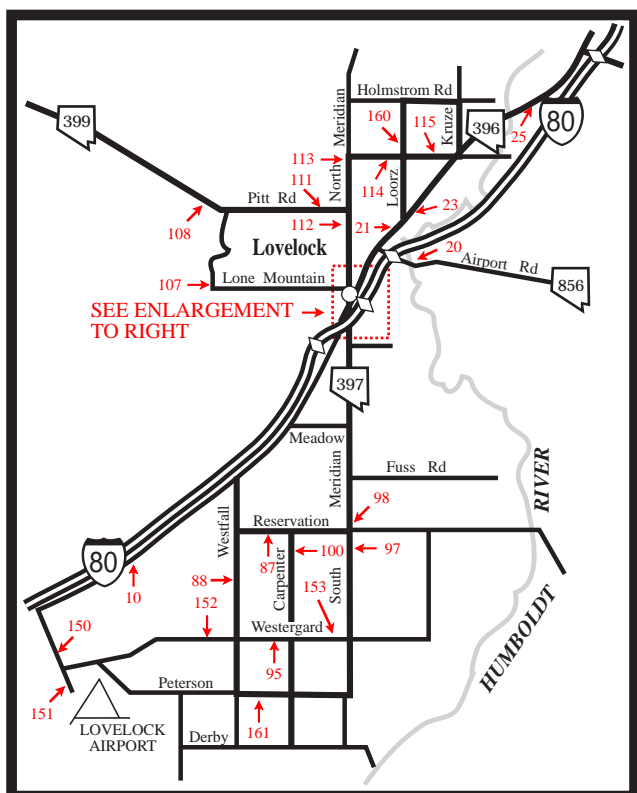
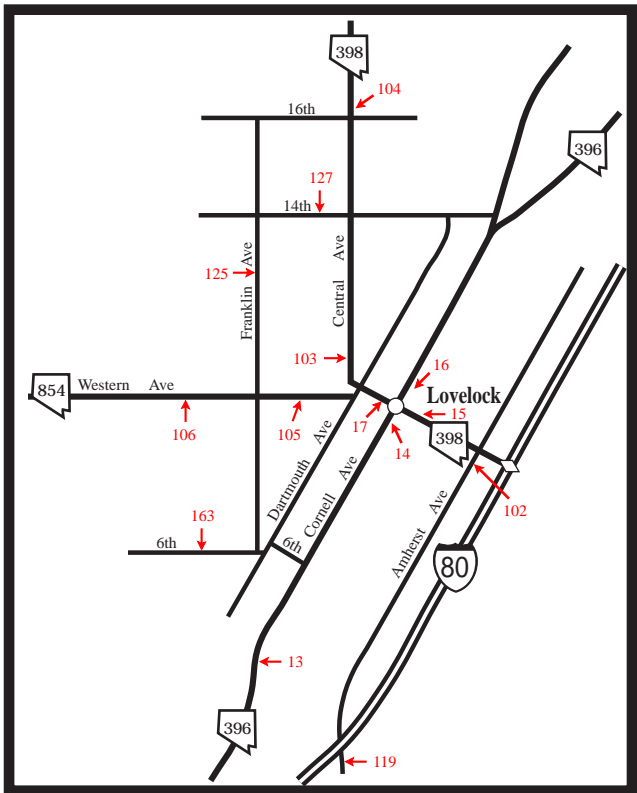


CHURCHILL



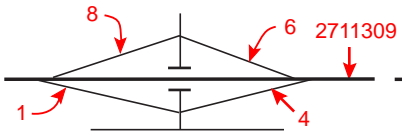
LOVELOCK AREA



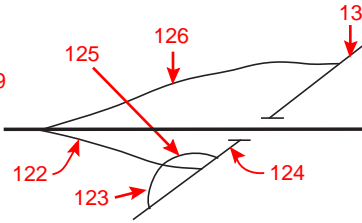
LOVELOCK

INTERSTATE INTERCHANGES

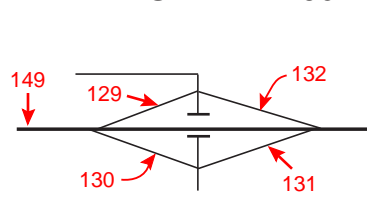
TOULON 93



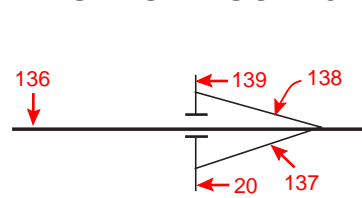
WEST LOVELOCK 105



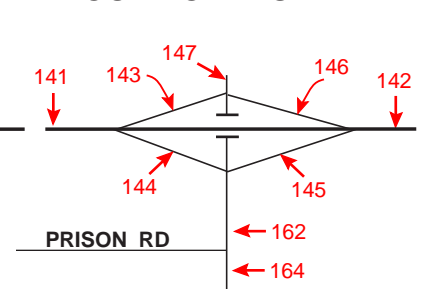
MAIN STREET 106



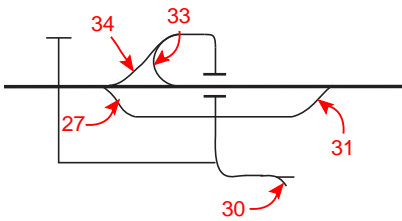
EAST LOVELOCK 107



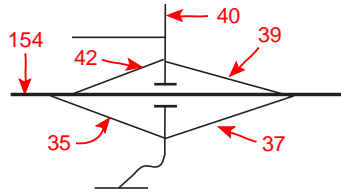
COAL CANYON 112



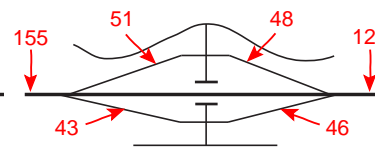
OREANA-ROCHESTER 119



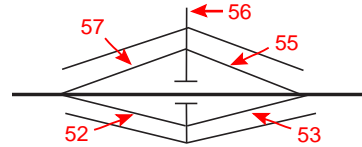
RYE PATCH DAM 129



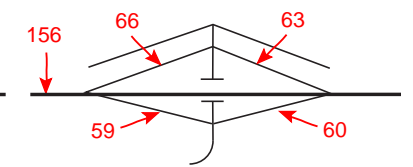
HUMBOLDT 138



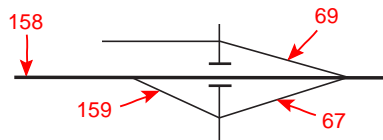
IMLAY 145



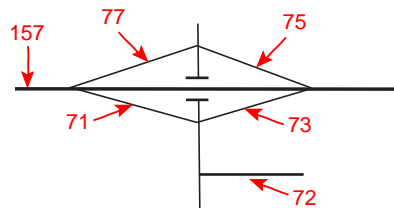
DUN GLEN MILL CITY 149



DUN GLEN 151



COSGRAVE 158



PERSHING COUNTY

TABLE 3 - ANNUAL AVERAGE DAILY TRAFFIC AT PORTABLE TRAFFIC COUNT STATIONS -

STATION	1993	1994	1995	1996	1997	1998	1999	2000	2001	2002
0001 HRLY 00	IR-80, E/B off-ramp of the Toulon Intch 'Exit 93' 250' W of the cross traffic rd.									
	85	65	120	60	60	105	100	90	90*	90*
0004 HRLY 02	IR-80, E/B on-ramp of the Toulon Intch 'Exit 93' 150' E of the cross traffic rd.									
	95	80	95	95	95	75	80	100	50	50
0006 HRLY 02	IR-80, W/B off-ramp of the Toulon Intch 'Exit 93' 250' E of the cross traffic rd.									
	95	80	95	95	95	120	110	120	120	80
0008 HRLY 02	IR-80, W/B on-ramp of the Toulon Intch 'Exit 93' 150' W of the cross traffic rd.									
	85	65	60	60	60	170	160	140	140	100
0010 HRLY 02	Lower Valley Rd, at mp PE 11.1 2.2 mi E of the rd to Derby Airport SW of Lovelock.									
							50	40	40	40
0013 HRLY 00	SR-396 (Cornell Av), 100' S of Boween St.									
	1625	2070	2025	1550	2200	2200	2250	2400	2700*	2700*
0014 HRLY 02	SR-396 (Cornell Av), 150' W of SR-398 (Main St).									
	3600	3500	3800	3550	3900	3900	2700	2800	2800	2550
0015 HRLY 02	SR-398 (Main St), 200' S of SR-396 (Cornell Av).									
	1380	1460	1590	1860	1850	1850	1750	2000	2100	1950
0016 HRLY 00	SR-396 (Cornell Av), 100' E of SR-398 (Main St).									
	4300	4180	4805	4500	4850	4850	3400	3450	4000*	4000*
0017 HRLY 02	SR-398 (Main St), 100' S of Dartmouth Av.									
	2060	2180	2390	2800	2450	2450	1700	1700*	2700	2600
0020 HRLY 02	SR-856 (Airport Rd), .1 mi S of the E/B on-ramp at the E Lovelock Intch 'Exit 107'.									
	720	710	795	890	1000	1000	825	890	890	840
0021 HRLY 02	SR-396 (Upper Valley Rd), .1 mi S of Loorz Rd.									
	1220	1255	1390	1450	1450	1450	1230	1250	1400	1250

PERSHING COUNTY

TABLE 3 - ANNUAL AVERAGE DAILY TRAFFIC AT PORTABLE TRAFFIC COUNT STATIONS -

STATION	1993	1994	1995	1996	1997	1998	1999	2000	2001	2002
0023 HRLY 02	SR-396 (Upper Valley Rd), 1 mi N of Loorz Rd. 770	880	940	960	950	950	810	810	950	890
0025 HRLY 00	SR-396 (Upper Valley Rd), .2 mi W of cross traffic rd of the Coal Canyon Intch 'Exit 112'. 550	560	600	600	470	420	390	390	460*	460*
0027 HRLY 02	IR-80, E/B off-ramp of the Oreana Intch 'Exit 119' 236' W of SR-858. 165	180	190	190	165	140	205	190	170	150
0030 HRLY 02	SR-858 (Oreana Rd), .7 mi S of the E/B ramps of the Oreana Intch 'Exit 119'. 265	310	295	295	280	280	270	260	250	270
0031 HRLY 02	IR-80, E/B on-ramp of the Oreana Intch 'Exit 119' 55' E of SR-858. 60	65	140	140	60	120	90	60	70	70
0033 HRLY 02	IR-80, W/B off-ramp of the Oreana Intch 'Exit 119' 130' E of SR-858 . 60	55	60	60	55	70	65	60	60	50
0034 HRLY 02	IR-80, W/B on-ramp of the Oreana Intch 'Exit 119' .1 mi W of SR-858. 165	160	145	145	165	150	165	180	150	130
0035 HRLY 02	IR-80, E/B off-ramp of the Rye Patch Intch 'Exit 129'. 400	475	440	385	385	385	490	390	350	440
0037 HRLY 02	IR-80, E/B on-ramp of the Rye Patch Intch 'Exit 129'. 425	460	455	380	480	495	520	380	330	350
0039 HRLY 02	IR-80, W/B off-ramp of the Rye Patch Intch 'Exit 129'. 255	245	255	280	380	350	290	200	220	240
0040 HRLY 02	SR-401 (Rye Patch Dam Rd), .4 mi N of the W/B ramps at the Rye Patch Intch 'Exit 129'. 90	160	245	245	245	245	120	160	150	210
0042 HRLY 01	IR-80, W/B on-ramp of the Rye Patch Intch 'Exit 129'. 230	245	245	300	300	360	320	300	220*	220*

PERSHING COUNTY

TABLE 3 - ANNUAL AVERAGE DAILY TRAFFIC AT PORTABLE TRAFFIC COUNT STATIONS -

STATION	1993	1994	1995	1996	1997	1998	1999	2000	2001	2002
0043 HRLY 02	IR-80, E/B off-ramp of the Humboldt Intch 'Exit 138' .2 mi W of the cross traffic rd. 90	50	65	65	95	95	55	70	60	60
0046 HRLY 02	IR-80, E/B on-ramp of the Humboldt Intch 'Exit 138' .1 mi E of the cross traffic rd. 125	80	110	110	200	145	115	100*	110	120
0048 HRLY 02	IR-80, W/B off-ramp of the Humboldt Intch 'Exit 138' .1 mi E of the cross traffic rd. 125	80	110	110	190	145	120	100	100	90
0051 HRLY 02	IR-80, W/B on-ramp of the Humboldt Intch 'Exit 138' .2 mi W of the cross traffic rd. 90	65	70	70	95	95	60	70	70	50
0052 HRLY 98	IR-80, E/B off-ramp of the Imlay Intch 'Exit 145' .2 mi W of the cross traffic rd. 90	100	110	110	110	75	70	70	70*	70*
0053 HRLY 02	IR-80, E/B on-ramp of the Imlay Intch 'Exit 145' .2 mi E of the cross traffic rd. 100	110	120	120	110	105	100	60	90	60
0055 HRLY 02	IR-80, W/B off-ramp of the Imlay Intch 'Exit 145' .2 mi E of the cross traffic rd. 100	100	110	110	110	65	60	40	80	50
0056 HRLY 02	Imlay Rd, 70' N of the Frontage Rd. 235	225	235	245	245	300	250	300	270	220
0057 HRLY 02	IR-80, W/B on-ramp of the Imlay Intch 'Exit 145' .1 mi W of the cross traffic rd. 90	80	100	100	100	75	100	100	100	70
0058 HRLY 02	Imlay Rd, 150' S of Nevada Av. 115	145	140	145	145	150	120	130	100	100
0059 HRLY 02	IR-80, E/B off-ramp of the Mill City Intch 'Exit 149' .2 mi W of the cross traffic rd. 480	285	400	465	465	320	330	250	210	310
0060 HRLY 02	IR-80, E/B on-ramp of the Mill City Intch 'Exit 149' .2 mi E of the cross traffic rd. 70	75	85	80	90	80	90	100	90	90

PERSHING COUNTY

TABLE 3 - ANNUAL AVERAGE DAILY TRAFFIC AT PORTABLE TRAFFIC COUNT STATIONS -

STATION	1993	1994	1995	1996	1997	1998	1999	2000	2001	2002
0063 HRLY 02	IR-80, W/B off-ramp of the Mill City Intch 'Exit 145' .2 mi E of the cross traffic rd.									
	45	45	55	55	50	60	60	60	60	50
0066 HRLY 02	IR-80, W/B on-ramp of the Mill City Intch 'Exit 149' .2 mi W of the cross traffic rd.									
	815	970	780	545	600	590	530	550	550	600
0067 HRLY 02	IR-80, E/B on-ramp of the Dun Glen Intch 'Exit 151' .15 mi E of the cross traffic rd.									
	460	440	415	450	475	475	450	340	340	450
0069 HRLY 02	IR-80, W/B off-ramp of the Dun Glen Intch 'Exit 151' .2 mi E of the cross traffic rd.									
	615	590	385	550	550	540	470	500	500	540
0071 HRLY 02	IR-80, E/B off-ramp of the Cosgrave Intch 'Exit 158' .2 mi W of the cross traffic rd.									
	190	265	440	300	275	275	350	350	360	320
0072 HRLY 02	Cosgrave Rest Area Rd, Cosgrave Intch 'Exit 158' 75' E of the cross traffic rd.									
								620	430*	430*
0073 HRLY 02	IR-80, E/B on-ramp of the Cosgrave Intch 'Exit 158' .15 mi E of the cross traffic rd.									
	285	285	325	325	270	325	360	400	270	300
0075 HRLY 01	IR-80, W/B off-ramp of the Cosgrave Intch 'Exit 158' .15 mi W of the cross traffic rd.									
	285	125	115	115	145	285	275	230	180*	180*
0077 HRLY 02	IR-80, W/B on-ramp of the Cosgrave Intch 'Exit 158' .15 mi W of the cross traffic rd.									
	190	200	190	190	145	145	275	240	300	210
0078 HRLY 02	SR-400 (Unionville Rd), .2 mi N of the Unionville-Kyle Hot Springs Intch.									
	75	85	85	85	85	85	95	80	80	110
0087 HRLY 02	Reservation Rd, .2 mi E of Westfall Rd.									
							65	60	70	60
0088 HRLY 02	Westfall Rd, .1 mi S of Reservation Rd.									
							130	120	160	110

PERSHING COUNTY

TABLE 3 - ANNUAL AVERAGE DAILY TRAFFIC AT PORTABLE TRAFFIC COUNT STATIONS -

STATION	1993	1994	1995	1996	1997	1998	1999	2000	2001	2002
0097 HRLY 02	SR-397 (S Meridian Rd), .1 mi S of Reservation Rd.									
	160	140	140	165	165	165	150	140	160	150
0098 HRLY 02	SR-397 (S Meridian Rd), .2 mi N of Reservation Rd.									
	290	225	280	300	300	300	270	270	300	250
0100 HRLY 02	Carpenter Rd, .1 mi S of Reservation Rd.									
							90	80	80	90
0102 HRLY 02	SR-397 (Amherst Av), 150' S of 9th St.									
	450	535	710	700	410	410	490	620	580	480
0103 HRLY 02	SR-398 (Central Av), 371' N of Main St.									
	1310	1280	1350	1400	1500	1500	1350	1450	1400	1300
0104 HRLY 02	SR-398 (Central Av), .4 mi N of 16th St.									
	550	490	640	585	620	620	620	630	580	520
0105 HRLY 02	SR-854 (Western Av), 75' W of Elmhurst Av.									
	1530	1725	2005	2020	2020	2020	2020*	1800	1700	1700
0106 HRLY 02	SR-854 (Western Av), 297' W of Jamestown Av.									
	515	505	570	575	575	575	575*	600	600	660
0107 HRLY 00	SR-854 (NS section of Lone Mtn Rd), 250' N of Western Av 2.7 mi W of SR-396 (Cornell Av).									
	100	80	125	125	95	95	100	80	120*	120*
0108 HRLY 02	SR-399 (Pitt Rd), .3 mi W of SR-854 (Lone Mtn Rd).									
	225	235	330	335	260	260	240	230	180	180
0109 HRLY 02	SR-399 (Pitt Rd), to Eagle Picher Mine.									
	160	150	220	220	140	140	205	190	150	150
0111 HRLY 02	SR-399 (Pitt Rd), .1 mi W of SR-398 (N Meridian Rd).									
	340	355	385	385	350	350	345	330	260	260

PERSHING COUNTY

TABLE 3 - ANNUAL AVERAGE DAILY TRAFFIC AT PORTABLE TRAFFIC COUNT STATIONS -

STATION	1993	1994	1995	1996	1997	1998	1999	2000	2001	2002
0112	SR-398 (N Meridian Rd), .1 mi S of SR-399 (Pitt Rd).									
	400	370	530	530	490	490	480	450	430*	430*
0113	SR-398 (N Meridian Rd), .1 mi S of SR-398 (Fairview Rd).									
HRLY 00	290	345	405	405	470	470	425	400	370*	370*
0114	SR-398 (Fairview Rd), .1 mi E of Meridian Rd.									
HRLY 02	240	255	270	270	320	320	260	240	220	220
0115	SR-398 (Fairview Rd), .2 mi E of Loorz Rd.									
HRLY 00	215	210	220	220	290	290	225	200	220*	320*
0119	SR-397 (Amherst Av), under E/B lanes of IR-80.									
HRLY 02	535	505	655	600	600	600	430	510	520	470
0120	IR-80, .9 mi E of the Humboldt Intch 'Exit 138'.									
HRLY 02	6600	6625	6655	6920	6985	7245	7280	6900*	7080	7410
0122	IR-80, E/B off-ramp of the W Locklock Intch 'Exit 105' .1 mi E of IR-80.									
HRLY 02	710	720	575	560	730	730	635	550	440	450
0125	Franklin St, 50' S of 14th St.									
HRLY 02							500	500*	540	470
0126	IR-80, W/B on-ramp of the W Lovelock Intch 'Exit 105' .6 mi W of Cornell Av.									
HRLY 02	715	555	530	465	600	725	490	430	460	360
0127	14th St, 100' E of Franklin St.									
HRLY 00							730	880	840*	840*
0129	IR-80, W/B on-ramp of the Main St Intch 'Exit 106' .2 mi W of the cross traffic rd.									
HRLY 01	190	180	320	375	360	270	445	400	400*	630*
0130	IR-80, E/B off-ramp of the Main St Intch 'Exit 106' .2 mi W of the cross traffic rd.									
HRLY 02	225	155	315	330	320	275	270	290	330	540

PERSHING COUNTY

TABLE 3 - ANNUAL AVERAGE DAILY TRAFFIC AT PORTABLE TRAFFIC COUNT STATIONS -

STATION	1993	1994	1995	1996	1997	1998	1999	2000	2001	2002
0131 HRLY 02	IR-80, E/B on-ramp of the Main St Intch 'Exit 106' .25 mi E of the cross traffic rd. 265	250	395	340	330	375	490	430	460	630
0132 HRLY 02	IR-80, W/B off-ramp of the Main St Intch 'Exit 106' .25 mi E of the cross traffic rd. 265	230	320	330	320	360	465	430	420	640
0136 HRLY 02	IR-80, .5 mi E of the bridge at the Main St Intch 'Exit 106'. 5400	5635	5755	6285	5825	6085	6795	6780*	6830	7170
0137 HRLY 02	IR-80, E/B on-ramp of the E Lovelock Intch 'Exit 107' .2 mi E of cross traffic rd. 750	695	515	470	665	640	440	360	300	300
0138 HRLY 01	IR-80, W/B off-ramp of the E Lovelock Intch 'Exit 107' .1 mi W of W/B lanes of IR-80. 720	535	525	445	665	525	425	360	300*	300*
0139 HRLY 02	SR-856 (Airport Rd), .3 mi N of the W/B off-ramp of the E Lovelock Intch 'Exit 107'. 2425	1790	2040	1850	2450	1940	1500	1850	1600*	1600*
0141 HRLY 01	IR-80, .3 mi E of the E Lovelock Intch 'Exit 107'. 6870	6865	6795	7200	7155	7250	7660	7500*	7430*	7770*
0142 HRLY 01	IR-80, .7 mi E of the Coal Canyon Intch 'Exit 112'. 6690	6800	6710	6990	6830	7095	7375	7200*	7200*	7540*
0143 HRLY 01	IR-80, W/B on-ramp of the Coal Canyon Intch 'Exit 112' .2 mi W of the cross traffic rd. 250	130	150	200	275	225	220	230	230*	230*
0144 HRLY 01	IR-80, E/B off-ramp of the Coal Canyon Intch 'Exit 112' .1 mi W of the cross traffic rd. 240	165	180	255	300	250	265	260	180*	180*
0145 HRLY 01	IR-80, E/B on-ramp of the Coal Canyon Intch 'Exit 112' .2 mi E of the cross traffic rd. 150	120	135	135	135	165	100	90	90*	90*
0146 HRLY 01	IR-80, W/B off-ramp of the Coal Canyon Intch 'Exit 112' 250' E of the cross traffic rd. 160	110	110	110	115	155	100	100	90*	90*

PERSHING COUNTY

TABLE 3 - ANNUAL AVERAGE DAILY TRAFFIC AT PORTABLE TRAFFIC COUNT STATIONS -

STATION	1993	1994	1995	1996	1997	1998	1999	2000	2001	2002
0147 HRLY 02	Coal Canyon Rd, 50' N of the W/B ramps of the Coal Canyon Intch 'Exit 112'.									
	460	330	380	380	350	350	290	290*	290	280
0149 HRLY 02	IR-80, .5 mi W of the bridge at the Main St Intch 'Exit 106'.									
	5285	5460	5710	6125	5845	5895	6540	6610	6690	7070
0150 HRLY 02	SR-860 (Derby Field Rd), .1 mi S of Old US-40.									
	35	35	40	45	45	45	70	40	30	50
0151 HRLY 02	SR-860 (Derby Field Rd), .2 mi S of Westergard Rd.									
	20	20	20	25	25	15	15	10	10	10
0152 HRLY 02	SR-397 (Westergard Rd), .1 mi W of Westfall Rd.									
	60	55	55	60	60	90	60	60	60	50
0153 HRLY 02	SR-397 (Westergard Rd), .3 mi W of S Meridian Rd.									
	65	55	50	60	60	60	40	40	60	40
0154 HRLY 02	IR-80, .8 mi W of the Rye Patch Intch 'Exit 129'.									
	6480	6580	6575	6855	6615	7045	7160	6950*	7020	7380
0155 HRLY 02	IR-80, .7 mi W of the Humboldt Intch 'Exit 138'.									
	6530	6580	6570	6835	6785	7145	7160	6840*	7000	7310
0156 HRLY 02	IR-80, 2.2 mi E of the Imlay Intch 'Exit 145'.									
	6620	6655	6675	6940	6995	7275	7270	6830*	7080	7390
0157 HRLY 02	IR-80, .4 mi W of the E/B off-ramp of Cosgrave Intch 'Exit 158'.									
	6315	6820	6715	6875	6915	7340	7260	6810*	7170*	7460*
0158 HRLY 02	IR-80, .1 miles W of E/B off-ramp of the Dunn Glen Intch 'Exit 151'.									
	5440	5980	6105	6065	6070	6505	6560	6190*	6470	6610
0159 HRLY 02	IR-80, E/B off-ramp of the Dun Glen Intch 'Exit 151' .25 mi W of the cross traffic rd.									
	200	190	190	190	180	180	220	220*	140*	140*

PERSHING COUNTY

TABLE 3 - ANNUAL AVERAGE DAILY TRAFFIC AT PORTABLE TRAFFIC COUNT STATIONS -

STATION	1993	1994	1995	1996	1997	1998	1999	2000	2001	2002
0160 HRLY 02	Loorz Rd, .2 mi N of SR-398 (Fairview Rd).									
	60	80	85	110	145	145	75	80	100	70
0161 HRLY 02	Peterson Rd, .2 mi W of Carpenter Rd.									
	20	15	25	30	30	20	20	20	20	20
0162 HRLY 02	Coal Canyon Rd, cross traffic rd 200' S of E/B ramps of Coal Canyon Intch 'Exit 112'.									
					440	440	425	450	340	370
0163 HRLY 99	6th St, 300' W of Franklin St.									
								880	1500	1150
0164 HRLY 02	Coal Canyon Rd, .1 mi N of Prison Rd.									
							70	40	40	40
0166 HRLY 02	Oreana-Rochester Rd., .3 miles S of the E/B ramps of IR-80.									
										300
3076 HRLY 02	Westfall Rd, .1 mi E of Lower Valley Rd S of Lovelock at the RxR tracks.									
										170
3077 HRLY 02	Meadow Rd, .2 mi E of Lower Valley Rd S of Lovelock at the RxR tracks.									
										20
3079 HRLY 02	Eighth St, 60' E of Broadway Av.									
										260
3080 HRLY 02	Rogers Rd, E of SR-396 at the RxR tracks (Lovelock Area).									
										310
3081	Irish American Rd, E of IR-80 at the RxR crossing.									
										320

