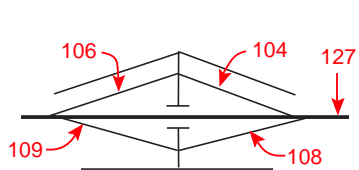
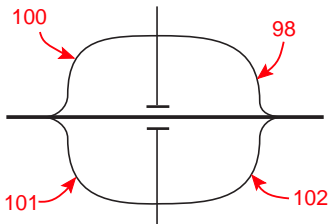


104

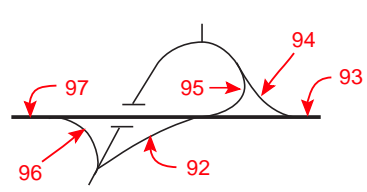
NIGHTINGALE 65

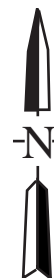
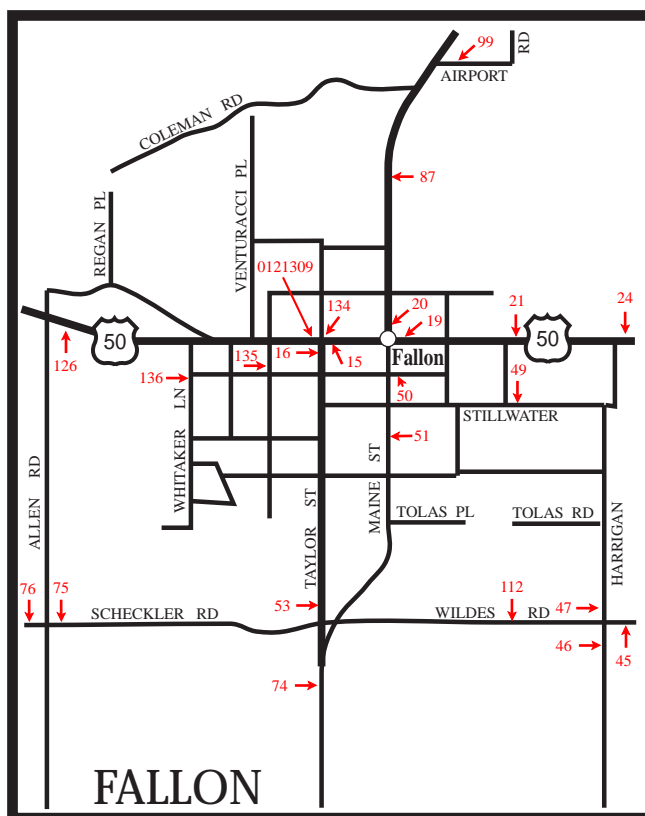
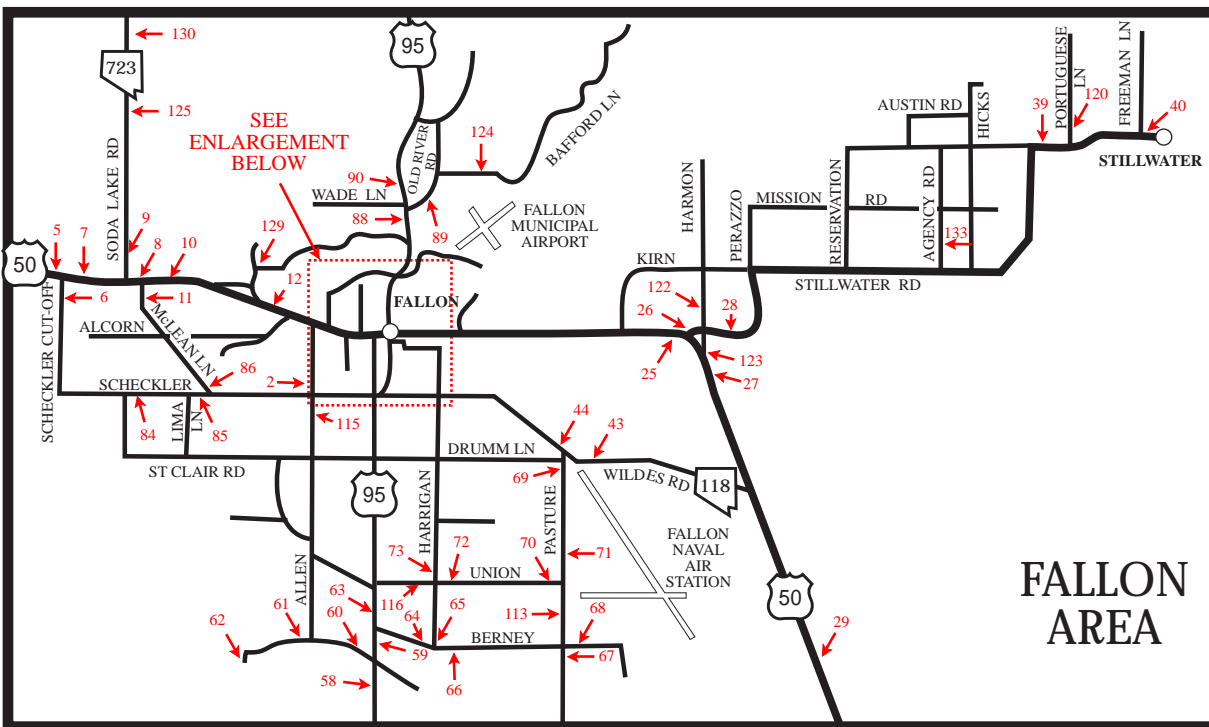


JESSUP 78



U.S. 95 83





CHURCHILL COUNTY

TABLE 3 - ANNUAL AVERAGE DAILY TRAFFIC AT PORTABLE TRAFFIC COUNT STATIONS -

STATION	1993	1994	1995	1996	1997	1998	1999	2000	2001	2002						
0002 HRLY 02	Allen Rd, .1 mi N of Sheckler Rd.						4050	4000	3900	3900						
0003 HRLY 02	US-50, .4 mi E of the jct of US-50 & US-50A.						6150	6630	7100	7650	8300	8500	8900	8700	8900	9950
0004 HRLY 01	US-50A, .5 mi W of the jct of US-50.						4420	5800	6200	6000	6100	6250	6800	6600	6400*	7100*
0005 HRLY 02	US-50, .2 mi W of SR-117 (Sheckler Cutoff Rd).						6750	7600	7840	8700	9400	10200	10500	10200	9800	10800
0006 HRLY 02	SR-117 (Sheckler Cutoff Rd), .1 mi S of US-50.						1250	1500	1640	1700	1800	2050	2000	1800	1800	2100
0007 HRLY 02	US-50, .1 mi E of SR-117 (Sheckler Cutoff Rd).						7200	8185	8630	9400	10000	11200	11100	10800	11000	11500
0008 HRLY 02	US-50, 300' W of SR-715 (McLean Ln).						8900	8775	10280	11700	12900	14300	13800	13900	13000	14000
0009 HRLY 02	SR-723 (Soda Lake Rd), .1 mi N of US-50.						1320	1550	1565	1700	2000	2050	2300	2150	2100	2200
0010 HRLY 02	US-50, 100' E of SR-715 (McLean Ln).						9300	10600	10675	11300	12400	13300	13000	14000	14000*	14700*
0011 HRLY 02	SR-715 (McLean Ln), 301' S of US-50.						1410	1600	1865	2000	2300	2500	2550	2350	2200	2250
0012 HRLY 02	US-50, .1 mi E of Gummow Rd.						11600	13800	14200	14200	15900	17300	16900	17000	16000	17400
0015 HRLY 02	US-50 (Williams Av), 250' E of US-95 (Taylor St).						13500	14300	15000	15700	16100	15100	14800	16600	14000	15000

CHURCHILL COUNTY

TABLE 3 - ANNUAL AVERAGE DAILY TRAFFIC AT PORTABLE TRAFFIC COUNT STATIONS -

STATION	1993	1994	1995	1996	1997	1998	1999	2000	2001	2002
0016 HRLY 02	US-95 (S Taylor St), 150' S of US-50 (Williams Av).									
	9000	10100	10400	11200	11100	10700	10750	11500	12000*	12000*
0019 HRLY 01	US-50 (Williams Av), 300' E of Maine St.									
	9000	8650	9100	9200	10500	9650	10300	10300	11000	11000
0020 HRLY 02	US-95 (Maine St), 237' N of US-50 (Williams Av)									
	7700	7275	8780	8600	7250*	7600*	7800	7700	7200	7350
0021 HRLY 02	US-50 (Williams Av), 150' W of Sherman St.									
	6000	6000	6565	6600	7900	7900	8400	8400*	8100	8250
0024 HRLY 02	US-50, .1 mi E of Dolf Ln.									
	5600	5170	5520	5400	6200	5900	6300	6300*	5700	5950
0025 HRLY 02	US-50, .3 mi W of SR-116 (Stillwater Rd).									
	2330	2900	3030	3150	3150	3100	3300	3600	3400	2950
0026 HRLY 02	SR-116 (Stillwater Rd), 150' W of Harmon Rd.									
	1080	1240	1360	1500	1525	1500	1450	1550	1400	1350
0027 HRLY 02	US-50, 2.6 mi E of Harmon Rd.									
	1210	1290	1075	1200	1200	1200	1300	1050	970	1350
0028 HRLY 02	SR-116 (Stillwater Rd), .2 mi E of Harmon Rd.									
	1270	1450	1590	1800	1800	1700	1700	1700	1600	1550
0029 HRLY 02	US-50, 1.5 mi E of Macari Ln.									
	1460	1470	1275	1120	1150	1150	1400	1200	1000	1300
0030 HRLY 02	US-50, .2 mi W of SR-839 to Nevada Scheelite Mine.									
	1340	1350	1310	1400	1450	1350	1100	1300	1200	1050
0031 HRLY 02	SR-839 (Scheelite Mine Rd), .6 mi S of US-50.									
	160	150	160	170	180	150	170	160	180	200

CHURCHILL COUNTY

TABLE 3 - ANNUAL AVERAGE DAILY TRAFFIC AT PORTABLE TRAFFIC COUNT STATIONS -

STATION	1993	1994	1995	1996	1997	1998	1999	2000	2001	2002
0032 HRLY 02	US-50, .1 mi W of SR-121 (Dixie Valley Rd).									
	970	980	950	1050	1100	1000	850	850	810	870
0033 HRLY 02	SR-121 (Dixie Valley Rd), .2 mi N of US-50 mp at SR-121/CH-2									
	40	60	40	40	45	50	70	50	40	50
0034 HRLY 02	US-50, 4.1 mi W of SR-361 to Gabbs.									
	910	920	910	980	1030	950	800	800	800	840
0035 HRLY 02	SR-361 (Gabbs Valley Rd), .1 mi S of US-50.									
	270	165	230	220	230	240	265	220	180	320
0036 HRLY 02	US-50, .1 mi E of SR-361 to Gabbs.									
	710	720	765	750	790	730	740	680	630	770
0038 HRLY 02	Dixie Valley Rd, .2 mi N of Settlement Rd.									
			25	10	10	10	15	20	10	10
0039 HRLY 02	SR-116 (Stillwater Rd), .2 mi W of Portugese Ln.									
	200	220	235	280	290	290	350	350*	200	250
0040 HRLY 02	SR-116 (Stillwater Rd), 300' E of Freeman Ln to Millen.									
	100	115	110	120	125	125	210	110	100	110
0043 HRLY 99	Wildes Rd, .1 mi E of Pasture Rd.									
	350	380	390	435	425	430	580	450	380*	380*
0044 HRLY 02	SR-118 (Wildes Rd), .5 mi W of SR-120 (Pasture Rd).									
	3670	3740	4035	4300	4150	4150	5050	4650	3900	4200
0045 HRLY 02	SR-118 (Wildes Rd), .1 mi E of Harrigan Rd.									
	3270	3360	3605	3600	3400	3200	3900	3950	3200	3650
0046 HRLY 02	SR-115 (Harrigan Rd), 90' S of SR-118 (Wildes Rd).									
	1420	1810	1760	1800	1800	1750	1700	1700	1700	1600

CHURCHILL COUNTY

TABLE 3 - ANNUAL AVERAGE DAILY TRAFFIC AT PORTABLE TRAFFIC COUNT STATIONS -

STATION	1993	1994	1995	1996	1997	1998	1999	2000	2001	2002
0047 HRLY 01	Harrigan Rd, .1 mi N of SR-118 (Wildes Rd).									
	2210	2485	2530	2500	2400	2050	2200	2300	2100*	2100*
0049 HRLY 02	Stillwater Av, 75' E of Sherman St.									
							2550	2550	2200	2350
0050 HRLY 02	Center St, 379' E of Maine St.									
									1100	1200
0051 HRLY 01	Maine St, 165' S of Stillwater Av.									
									3900	3950
0053 HRLY 02	US-95 (Taylor St), .2 mi N of SR-117 (Scheckler Ln).									
	6520	7500	7500	7600	8300	8250	8300	8050	8050	7950
0054 HRLY 02	US-95, .2 mi S of Pasture Rd.									
	1950	1950	1845	1600	2250	2100	2350	2350*	2350	2350
0055 HRLY 99	Pasture Rd, .1 mi E of US-95.									
	80	100	130	130	130	130	190	120	150*	150*
0056 HRLY 02	Pasture Rd, .2 mi E of the rd to the Greenhead Hunting Club.									
	60	70	90	90	90	90	100	90	100	80
0058 HRLY 02	US-95, .1 mi S of SR-718 (Lone Tree Rd).									
	2120	2290	2105	2200	2600	2400	2500	2300	2400	2650
0059 HRLY 02	US-95, .1 mi N of SR-718 (Lone Tree Rd).									
	2630	2620	2250	2400	3700	3850	4000	4300	4300*	4300*
0060 HRLY 02	SR-718 (Lone Tree Rd), 300' W of US-95.									
	490	460	485	475	475	475	490	500	500*	500*
0061 HRLY 02	SR-718 (Lone Tree Rd), 300' W of Allen Rd.									
	580	560	580	555	555	555	640	650	650	610

CHURCHILL COUNTY

TABLE 3 - ANNUAL AVERAGE DAILY TRAFFIC AT PORTABLE TRAFFIC COUNT STATIONS -

STATION	1993	1994	1995	1996	1997	1998	1999	2000	2001	2002
0062 HRLY 02	SR-718 (Curry Rd), 300' N of the R.O.Wise Ranch Rd. 110	170	190	170	170	170	250	240	210	250
0063 HRLY 02	US-95, .3 mi N of SR-119 (Berney Rd). 3000	3170	3675	3800	4100	4250	4500	4600	4600	4300
0064 HRLY 02	SR-119 (Berney Rd), .2 mi W of SR-115 (Harrigan Rd). 540	520	660	620	760	630	660	650	600	690
0065 HRLY 00	SR-115 (Harrigan Rd), .1 mi N of SR-119 (Berney Rd). 200	190	230	215	230	200	230	210	210*	210*
0066 HRLY 02	SR-119 (Berney Rd), .1 mi E of SR-115 (Harrigan Rd). 640	620	760	710	820	720	750	750	670	780
0067 HRLY 02	Pasture Rd, .1 mi S of SR-119 (Berney Rd). 190	225	270	280	290	290	280	270	270	260
0068 HRLY 02	Berney Rd, .1 mi E of Pasture Rd. 470	450	355	680	730	520	590	550	550	690
0069 HRLY 02	SR-120 (Pasture Rd), .2 mi S of SR-118 (Wildes Rd). 3650	3800	4170	4250	4100	4000	4000	4000*	4000	4200
0070 HRLY 02	SR-720 (Union Ln), .1 mi W of SR-120 (Pasture Rd). 510	550	795	785	820	940	830	800	730	650
0071 HRLY 02	SR-120 (Pasture Rd), .1 mi N of SR-720 (Union Ln). 715	750	950	1100	900	930	800	1050		
0072 HRLY 02	SR-720 (Union Ln), .1 mi E of SR-115 (Harrigan Rd). 900	1070	1275	1200	1200	1350	1270	1250	1100*	1100*
0073 HRLY 02	SR-115 (Harrigan Rd), 200' N of SR-720 (Union Ln). 560	665	635	625	680	600	600	600	560	470

CHURCHILL COUNTY

TABLE 3 - ANNUAL AVERAGE DAILY TRAFFIC AT PORTABLE TRAFFIC COUNT STATIONS -

STATION	1993	1994	1995	1996	1997	1998	1999	2000	2001	2002
0074 HRLY 02	US-95, .3 mi S of SR-117 (Sheckler Ln).									
	5110	5550	5175	5250	5900	5600	6000	5700	5600	5700
0075 HRLY 02	SR-117 (Sheckler Rd), 480' E of Allen Rd.									
	3160	3290	3805	3750	4000	4500	4800	4800	4000	3850
0076 HRLY 02	SR-117 (Sheckler Rd), 210' W of Allen Rd.									
	1840	2115	2370	2575	2700	3250	3250	3300	2800	2800
0084 HRLY 02	SR-117 (Sheckler Rd), .2 mi E of St Clair Rd.									
	980	1015	1190	1200	1200	1300	1350	1200	1200	1300
0085 HRLY 02	SR-117 (Sheckler Rd), .2 mi W of SR-715 (McLean Ln).									
	1300	1430	1560	1700	1650	1750	2100	1600	1700	1800
0086 HRLY 02	SR-715 (McLean Ln), 739' N of SR-117 (Sheckler Rd).									
	950	1135	1380	1450	1700	1850	2100	2000	1700	1800
0087 HRLY 02	US-95, .7 mi N of US-50 (Williams Av).									
	4400	4650	4955	5400	5500	5600	5750	5300	5300	5500
0088 HRLY 01	US-95, 100' S of SR-726 (Old River Rd).									
	2380	2250	2380	2200	2200	2300	2250	2450	2400*	2400*
0089 HRLY 02	SR-726 (Old River Rd), .2 mi E of US-95.									
	525	615	700	695	695	650	725	650	610	630
0090 HRLY 02	US-95, .6 mi N of SR-726 (Old River Rd).									
	1600	1560	1410	1400	1400	1450	1400	1650	1400	1500
0091 HRLY 02	US-95, Lovelock Cutoff (Ocala) .2 mi S of the E/B ramps of IR-80.									
	600	660	685	720	670	790	830	920	870	780
0092 HRLY 02	IR-80, E/B on-ramp of the US-95 Intch .1 mi E of US-95.									
	710	670	760	600	615	620	800	650	570	640

CHURCHILL COUNTY

TABLE 3 - ANNUAL AVERAGE DAILY TRAFFIC AT PORTABLE TRAFFIC COUNT STATIONS -

STATION	1993	1994	1995	1996	1997	1998	1999	2000	2001	2002
0093 HRLY 01	IR-80, 1.5 mi E of US-95 Intch 'Exit 83'.									
	6690	6705	6805	6880	7115	7430	7735	7600	7650	8050
0094 HRLY 02	IR-80, W/B off-ramp of the US-95 Intch 'Exit 83' .2 mi W of the W/B lanes of IR-80.									
	630	665	795	745	650	570	800	620	600	690
0095 HRLY 02	IR-80, W/B on-ramp of the US-95 Intch 'Exit 83' 100' W of the W/B off-ramp.									
	380	325	500	205	310	520	350	250	260	330
0096 HRLY 02	IR-80, E/B off-ramp of the US-95 Intch 'Exit 83' 100' E of the E/B lanes of IR-80.									
	460	380	550	230	320	400	250	220	210	310
0097 HRLY 02	IR-80, .5 mi W of US-95 Intch 'Exit 83'.									
	6190	6075	6335	5875	6480	7160	6735	6740	6950*	7250*
0098 HRLY 02	IR-80, W/B off-ramp of the Jessup Intch 'Exit 78' E of 'Exit 78' sign.									
	25	35	30	30	30	25	40	30	20	20
0099 HRLY 02	Airport Rd, .15 mi E of US-95. (Fallon)									
							550	450	390	440
0100 HRLY 02	IR-80, W/B on-ramp of the Jessup Intch 'Exit 78' 250' W of cross traffic rd.									
	50	50	40	35	35	50	40	30	30	40
0101 HRLY 02	IR-80, E/B off-ramp of the Jessup Intch 'Exit 78' 200' W of cross traffic rd.									
	50	50	45	45	45	40	80	50	60	90
0102 HRLY 02	IR-80, E/B on-ramp of the Jessup Intch 'Exit 78' 100' E of cross traffic rd.									
	25	35	30	40	40	50	70	50	50	70
0104 HRLY 98	IR-80, W/B off-ramp of the Nightingale Intch 'Exit 65' .2 mi E of the cross traffic rd.									
	120	50	45	75	75	55	75	60	40*	40*
0106 HRLY 99	IR-80, W/B on-ramp of the Nightingale Intch 'Exit 65' .2 miles W of the cross traffic rd.									
	280	165	205	165	160	195	200	150	100*	100*

CHURCHILL COUNTY

TABLE 3 - ANNUAL AVERAGE DAILY TRAFFIC AT PORTABLE TRAFFIC COUNT STATIONS -

STATION	1993	1994	1995	1996	1997	1998	1999	2000	2001	2002
0108 HRLY 01	IR-80, E/B on-ramp of the Nightingale Intch 'Exit 65' .2 mi E of the cross traffic rd.									
	90	45	45	45	45	75	60	60	40*	40*
0109 HRLY 01	IR-80, E/B off-ramp of the Nightingale Intch 'Exit 65' .2 miles W of cross traffic rd.									
	250	175	200	155	155	140	140	120	100*	100*
0112 HRLY 02	SR-118 (Wildes Rd), .1 mi W of SR-115 (Harrigan Rd).									
		3225	3730	3500	3500	3550	4150	4150	3500	3750
0113 HRLY 02	SR-120 (Pasture Rd), .3 mi N of SR-119 (Berney Rd).									
		260	430	440	460	450	440	400	380	430
0114 HRLY 02	Settlement Road, in Dixie Valley .1 mi E of SR-121.									
									10	20
0115 HRLY 02	Allen Rd., 341' S of Sheckler Rd.									
									2100	2200
0116 HRLY 02	SR-720 (Union Ln), .2 mi W of SR-115 (Harrigan Rd).									
	730	745	1065	1000	1000	1150	1130	1200	1020*	1020*
0117 HRLY 02	SR-722 (Carroll Summit Rd), 250' S of US-50.									
	30	30	30	30	30	30	35	35*	30*	30*
0120 HRLY 02	Portuguese Ln, .5 mi N of SR-116 (Stillwater Rd).									
	40	40	40	50	50	50	50	30	40	40
0122 HRLY 01	Harmon Rd, .1 mi N of SR-116 (Stillwater Rd).									
	260	240	280	330	300	300	410	420	420*	420*
0123 HRLY 02	Harmon Rd, 100' S of SR-116 (Stillwater Rd).									
	440	455	455	540	600	530	560	510	460	510
0124 HRLY 02	SR-726 (Bafford Ln), .5 mi E of SR-726 (Old River Rd).									
	270	335	425	425	420	390	480	370	350	350

CHURCHILL COUNTY

TABLE 3 - ANNUAL AVERAGE DAILY TRAFFIC AT PORTABLE TRAFFIC COUNT STATIONS -

STATION	1993	1994	1995	1996	1997	1998	1999	2000	2001	2002
0125 HRLY 01	SR-723 (Soda Lake Rd), 250' S of Cox Rd.									
	750	850	855	855	920	890	1050	900	890*	890*
0126 HRLY 01	US-50 (Williams Av), .1 mi E of Allen Rd.									
	16300	17900	19800	20200	21700	21000	20500	21600	22400*	20100*
0127 HRLY 01	IR-80, 3 mi E of the Nightingale Intch 'Exit 65'.									
	6240	6105	6370	5885	6490	7175	6745	6800	6970*	7290*
0128 HRLY 02	Bench Rd, 400' N of US-50.									
	110	90	120	165	170	170	175	175*	180	180
0129 HRLY 02	Rice Rd, .2 mi E of Gummow Dr.									
	1060	1200	1290	1300	1350	1350	1250	1200	1200	1350
0130 HRLY 97	Soda Lake Rd, 100' N of Edwards Ln.									
	440	480	520	520	570	540	630	630*	630*	630*
0132 HRLY 01	Trinity Rest Area Rd, Road into Rest Area.									
					280	510	335	370	315*	315*
0133 HRLY 02	Agency Rd, 100' N of SR-116 (Stillwater Rd).									
	360	435	400	335	340	340	340	360	330	350
0134 HRLY 02	Taylor St, 340' N of US-50 in Fallon.									
							4700	4500	4500	3900
0135 HRLY 02	Bailey St, 155' S of Center St in Fallon.									
							460	500	530	440
0136 HRLY 02	Whitaker Ln, 59' N of Roberta Ct in Fallon.									
							3450	3250	3200	2900
0137 HRLY 02	Trento Ln, 224' N of US-50 in Fallon at the RxR tracks.									
									1000	900

CHURCHILL COUNTY

TABLE 3 - ANNUAL AVERAGE DAILY TRAFFIC AT PORTABLE TRAFFIC COUNT STATIONS -

STATION	1993	1994	1995	1996	1997	1998	1999	2000	2001	2002
0138 HRLY 02	Lucas Rd, .4 mi N of US-50 in Fallon at the RxR tracks.								390	360
0139 HRLY 02	Roberson Ln, .55 mi N of US-50 in Fallon at the RxR tracks.								890	900
0140 HRLY 02	York Ln, 50' S of US-50.								0	1950
0141 HRLY 02	Gummow Dr, 197' N of US-50 W of Fallon at the RxR tracks.								2900	2800
0142 HRLY 02	Coleman Rd, 323' N of US-50 W of Fallon at the RxR tracks.								1300	1350
0143 HRLY 02	Regan Pl, 117' N of Auction Rd in Fallon at the RxR tracks.								360	300
0144 HRLY 02	Venturacci Ln, .25 mi N of US-50 in Fallon at the RxR tracks.								0	2200
3046 HRLY 02	Taylor St, .2 mi N of US-50 in Fallon at the RxR tracks.								3000	2700