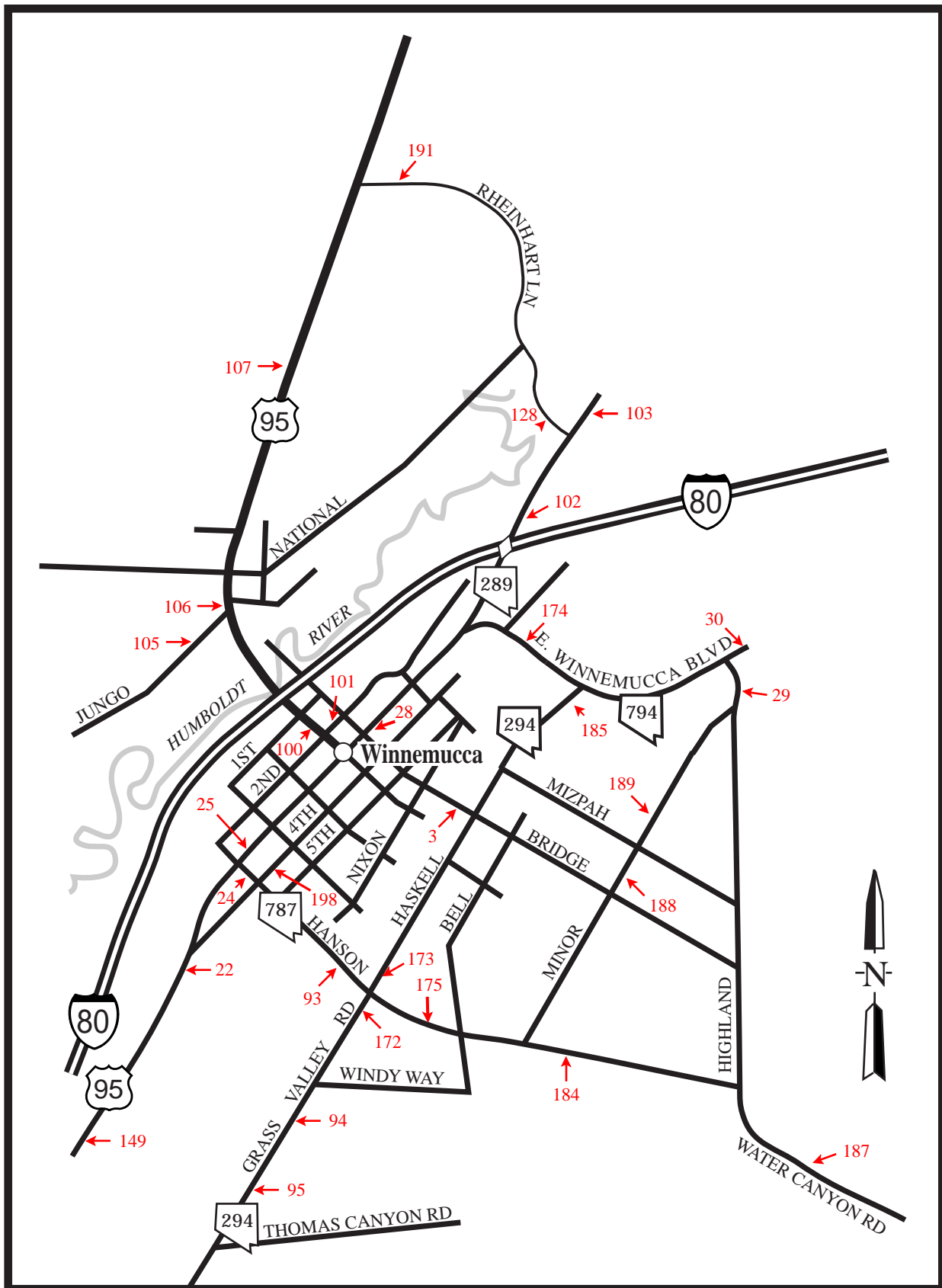


272

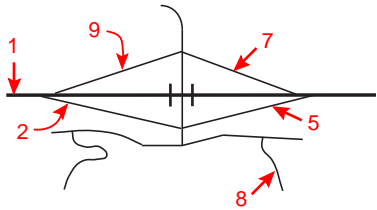


WINNEMUCCA AREA

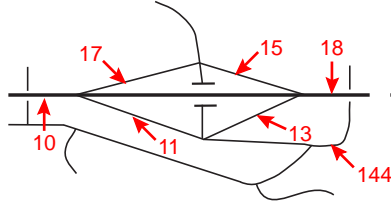


WINNEMUCCA

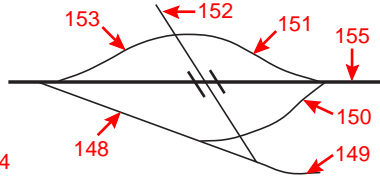
ROSE CREEK 168



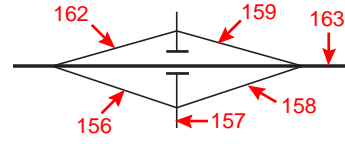
WEST WINNEMUCCA 173



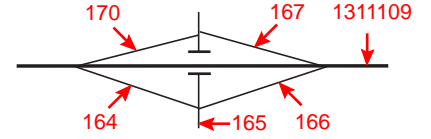
WINNEMUCCA BLVD WEST 176



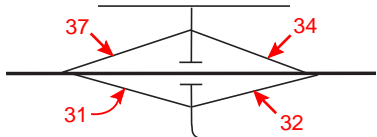
WINNEMUCCA BLVD EAST 178



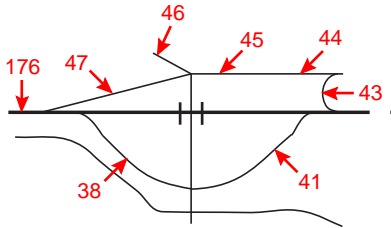
EAST WINNEMUCCA 180



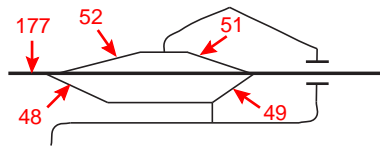
BUTTON POINT 187



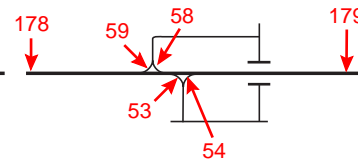
GOLCONDA 194



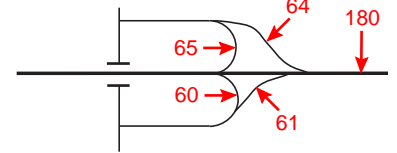
GOLCONDA SUMMIT 200



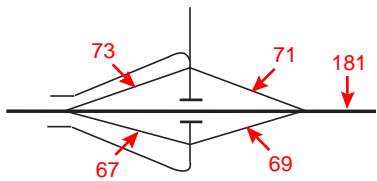
IRON POINT 203



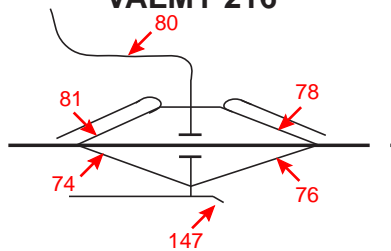
PUMPERNICKEL VALLEY 205



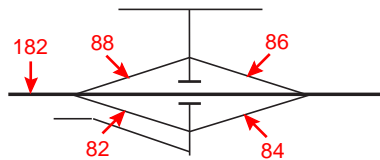
STONEHOUSE 212



VALMY 216



MOTE 222



HUMBOLDT COUNTY

TABLE 3 - ANNUAL AVERAGE DAILY TRAFFIC AT PORTABLE TRAFFIC COUNT STATIONS -

STATION	1992	1993	1994	1995	1996	1997	1998	1999	2000	2001
0001 HRLY 01	IR-80, .2 mi W of the E/B off-ramp of the Rose Creek Intch "Exit 168".									
	6825	6505	6765	6525	6825	6910	7530	7270	6850	6960
0002 HRLY 01	IR-80, E/B off-ramp of the Rose Creek Intch "Exit 168" 250' W of the cross traffic rd.									
	120	110	120	115	115	105	180	170	170	160
0003 HRLY 98	Bridge St, 70' E of Railroad St & 55' W of RxR Tracks.									
						6250	7250	7750	6600*	6600*
0005 HRLY 01	IR-80, E/B on-ramp of the Rose Creek Intch "Exit 168" 275' E of the cross traffic rd.									
	85	80	90	90	90	110	95	80	90	90
0007 HRLY 01	IR-80, W/B off-ramp of the Rose Creek Intch "Exit 168" 200' E of the cross traffic rd.									
	85	80	90	95	95	100	40	120	100	100
0008 HRLY 98	Hershell Rd, .3 mi S of SR-289 (Winnemucca Bl) at RxR Crossing.									
						295	340	340	300	260
0009 HRLY 01	IR-80, W/B on-ramp of the Rose Creek Intch "Exit 168" 100' W of the cross traffic rd.									
	120	110	110	110	110	105	200	160	140	170
0010 HRLY 01	IR-80, 2.1 mi W of the W Winnemucca Intch "Exit 173".									
	6755	6445	6715	6485	6785	6910	7285	7140	6730	6820*
0011 HRLY 01	IR-80, E/B off-ramp of the W Winnemucca Intch "Exit 173" 150' E of IR-80.									
	375	335	190	145	205	135	290	130	100	160
0013 HRLY 01	IR-80, E/B on-ramp of the W Winnemucca Intch "Exit 173" .2 mi E of the cross traffic rd.									
	220	85	170	240	170	225	195	150	160	170
0015 HRLY 01	IR-80, W/B off-ramp of the W Winnemucca Intch "Exit 173" 100' W of IR-80.									
	360	180	130	240	160	220	170	150	160	170*
0017 HRLY 01	IR-80, W/B on-ramp of the W Winnemucca Intch "Exit 173" .1 mi W of the cross traffic rd.									
	280	70	60	45	60	60	100	60	80	160*

HUMBOLDT COUNTY

TABLE 3 - ANNUAL AVERAGE DAILY TRAFFIC AT PORTABLE TRAFFIC COUNT STATIONS -

STATION	1992	1993	1994	1995	1996	1997	1998	1999	2000	2001
0018 HRLY 01	IR-80, 1.2 mi W of the W Winnemucca Intch "Exit 173".									
	6680	6105	6765	6775	6850	7160	7260	7250	6870	6920*
0020 HRLY 98	Airport Rd, .4 mi E of SR-289 Frontage Rd.									
		590	795	910	985	1150	1000	940	1150	1100
0022 HRLY 00	US-95 (Winnemucca Bl), 200' E of Potato Rd.									
	9200	8900	9155	11300	11000	11200	11200	9900	12400	11700
0024 HRLY 98	SR-787 (Hanson St), 226' E of US-95 (Winnemucca Bl).									
	4375	4500	4720	4790	5200	5400	5150	5100	5100*	5300
0025 HRLY 00	US-95 (Winnemucca Bl), 100' N of SR-294 (Hanson St).									
	12200	11700	14200	13800	13600	14400	13700	12000	13700	13700*
0028 HRLY 00	SR-289 (Winnemucca Bl), 15' E of Bridge St.									
	8000	7700	9140	8140	9200	9400	8600	8200	7900	7900*
0029	Highland Dr, .1 mi S of Old US-40.									
								2600	1750	1750*
0030 HRLY 98	SR-794 (3rd St), .25 mi E of Highland Dr.									
	2725	2600	3285	3035	4050	4000	3300	3150	3150*	3150*
0031 HRLY 01	IR-80, E/B off-ramp of the Button Point Intch "Exit 187" 276' W of the cross traffic rd.									
	125	165	190	175	175	130	205	190	170	160
0032 HRLY 01	IR-80, E/B on-ramp of the Button Point Intch "Exit 187" 530' E of the cross traffic rd.									
	105	145	170	160	165	130	335	160	170*	180
0034 HRLY 01	IR-80, W/B off-ramp of the Button Point Intch "Exit 187" .3 mi E of the cross traffic rd.									
	180	240	280	215	215	170	240	170	180	180
0035 HRLY 01	Frontage Rd to Button Point Rest Area, 248' E of cross traffic rd.									
				500	500	500	750	710	840	620

HUMBOLDT COUNTY

TABLE 3 - ANNUAL AVERAGE DAILY TRAFFIC AT PORTABLE TRAFFIC COUNT STATIONS -

STATION	1992	1993	1994	1995	1996	1997	1998	1999	2000	2001
0037 HRLY 01	IR-80, W/B on-ramp of the Button Point Intch "Exit 187" .2 mi W of the cross traffic rd.									
	200	260	305	215	215	195	280	200	190	210
0038 HRLY 01	IR-80, E/B off-ramp of the Golconda Intch "Exit 194" .1 mi W of the cross traffic rd.									
	545	565	560	605	670	670	570	610	520	450
0040 HRLY 99	Sibbald Av, in Golconda 80' S of Stanford St & 40' N of RxR tracks.									
						70	70	70	80	70
0041 HRLY 01	IR-80, E/B on-ramp of the Golconda Intch "Exit 194" .2 mi E of the cross traffic rd.									
	140	140	110	140	155	155	235	270	170	130
0043	IR-80, W/B off-ramp of the Golconda Intch "Exit 194" 225' S of SR-789.									
	190	200	150	180	205	205	230	260	200	130*
0044 HRLY 00	SR-789 (Getchell Mine Rd), 177' W of the W/B off-ramp of the Golconda Intch "Exit 194".									
	960	1045	1100	1250	1500	1800	1800	1550	800	800*
0045 HRLY 00	SR-789 (Getchell Mine Rd), 340' E of Morrison Av.									
	1150	1270	1280	1440	1700	2200	2150	1850	1000	1000*
0046 HRLY 98	Morrison Av, 200' N of SR-789 (Getchell Mine Rd).									
	285	370	420	335	650	650	640	550	460	510
0047 HRLY 01	IR-80, W/B on-ramp of the Golconda Intch "Exit 194" .3 mi W of the cross traffic rd.									
	595	625	580	645	680	680	580	680	520*	540
0048 HRLY 01	IR-80, E/B off-ramp of the Golconda Summit Intch "Exit 200" 300' E of E/B lanes.									
	350	350	350	330	350	350	505	110	150	100
0049 HRLY 01	IR-80, E/B on-ramp of the Golconda Summit Intch "Exit 200" 395' E of cross traffic rd.									
	350	350	350	350	325	325	225	110	100	100
0051	IR-80, W/B off-ramp of the Golconda Summit Intch "Exit 200" 370' E of cross traffic rd.									
	320	320	320	310	345	345	215	80	100	100*

HUMBOLDT COUNTY

TABLE 3 - ANNUAL AVERAGE DAILY TRAFFIC AT PORTABLE TRAFFIC COUNT STATIONS -

STATION	1992	1993	1994	1995	1996	1997	1998	1999	2000	2001
0052 HRLY 01	IR-80, W/B on-ramp of the Golconda Summit Intch "Exit 200" 430' W of the cross traffic rd.									
	320	320	320	350	330	330	460	110	170	100
0053 HRLY 01	IR-80, E/B off-ramp of the Iron Point Intch "Exit 203" 180' S of the E/B lanes.									
	10	10	10	10	10	10	10	10	10	10
0054 HRLY 01	IR-80, E/B on-ramp of the Iron Point Intch "Exit 203" 180' S of the E/B off-ramp.									
	10	10	10	10	10	5	5	10	10	10
0057	Leonard Creek Rd., .5 miles W of SR-140, W of the fork in rd.									
										10*
0058 HRLY 01	IR-80, W/B off-ramp of the Iron Point Intch "Exit 203" 170' N of the W/B lanes.									
	10	10	10	10	10	15	15	10	10	10
0059 HRLY 01	IR-80, W/B on-ramp of the Iron Point Intch "Exit 203" 185' N of the W/B lanes.									
	10	10	10	15	15	10	20	10	10	10
0060 HRLY 98	IR-80, E/B off-ramp of the Pumpernickel Intch "Exit 205" 577' E of the cross traffic rd.									
	20	20	20	20	20	20	20	10	10	10
0061 HRLY 98	IR-80, E/B on-ramp of the Pumpernickel Intch "Exit 205" 580' E of the cross traffic rd.									
	20	20	20	20	20	20	5	10	10	10*
0064 HRLY 01	IR-80, W/B off-ramp of the Pumpernickel Intch "Exit 205" 570' of the cross traffic rd.									
	20	20	20	20	20	20	10	20	10	10
0065 HRLY 01	IR-80, W/B on-ramp of the Pumpernickel Intch "Exit 205" 570' E of the cross traffic rd.									
	20	20	20	30	30	30	25	20	10	20
0067 HRLY 98	IR-80, E/B off-ramp of the Stonehouse Intch "Exit 212" 392' E of the E/B lanes of IR-80cross tr									
	110	215	240	240	240	280	220	210	150	150
0069 HRLY 98	IR-80, E/B on-ramp of the Stonehouse Intch "Exit 212" 652' E of the cross traffic rd.									
	90	185	190	140	140	140	150	330	320*	360

HUMBOLDT COUNTY

TABLE 3 - ANNUAL AVERAGE DAILY TRAFFIC AT PORTABLE TRAFFIC COUNT STATIONS -

STATION	1992	1993	1994	1995	1996	1997	1998	1999	2000	2001
0071 HRLY 98	IR-80, W/B off-ramp of the Stonehouse Intch, "Exit 212" 422' W of W/B lanes of IR-80.									
	85	175	190	155	155	155	200	330	360*	360
0073 HRLY 98	IR-80, W/B on-ramp of the Stonehouse Intch "Exit 212" 727' E of the E/B lanes of IR-80.									
	105	205	245	240	240	280	230	210	160	160
0074 HRLY 00	IR-80, E/B off-ramp of the Valmy Intch "Exit 216" 437' W of the E/B lanes of IR-80.									
	270	255	280	250	320	300	320	500	680	650
0076 HRLY 00	IR-80, .1 miles E/B on-ramp of the Valmy Intch "Exit 216" 647' E of the cross traffic rd.									
	295	270	335	260	320	280	260	530	670	670
0078 HRLY 00	IR-80, W/B off-ramp of the Valmy Intch "Exit 216" 442' W of the W/B lanes of IR-80.									
	340	250	275	245	320	260	240	500	620	620
0080 HRLY 00	Frontage Rd to Ranches N, Valmy Intch "Exit 216" .8 mi NW of the W/B on-ramp.									
								10	10	10*
0081 HRLY 00	IR-80, W/B on-ramp of the Valmy Intch "Exit 216" .2 mi W of the cross traffic road.									
	315	235	230	250	330	320	320	500	610	650
0082 HRLY 01	IR-80, E/B off-ramp of the Mote Intch "Exit 222" .2 mi W of the cross traffic rd.									
	20	20	290	290	35	35	65	30	20	20
0084 HRLY 01	IR-80, E/B on-ramp of the Mote Intch "Exit 222" .2 mi E of the cross traffic rd.									
	30	20	320	320	35	35	35	50	30	20
0086 HRLY 01	IR-80, W/B off-ramp of the Mote Intch "Exit 222" .2 mi E of the cross traffic rd.									
	30	20	290	290	30	30	30	50	40	30
0088 HRLY 01	IR-80, W/B on-ramp of the Mote Intch "Exit 222" .2 mi W of the cross traffic rd.									
	20	20	70	120	25	25	45	40	30	30
0089 HRLY 00	SR-789 (Getchell Mine Rd), .5 mi S of the R x R grade crossing at Preble.									
	965	905	780	915	1100	1600	1600	870	600	600*

HUMBOLDT COUNTY

TABLE 3 - ANNUAL AVERAGE DAILY TRAFFIC AT PORTABLE TRAFFIC COUNT STATIONS -

STATION	1992	1993	1994	1995	1996	1997	1998	1999	2000	2001
0093 HRLY 98	SR-787 (Hanson St), 200' E of 6th St.									
	10100	10900	10860	11900	12100	13600	13900	12900	13200	13200*
0094 HRLY 00	SR-294 (Grass Vy Rd), 100' S of Windy Wy.									
	6680	7400	6700	7340	8200	10000	10200	9200	9100	8700
0095 HRLY 98	SR-294 (Grass Vy Rd), .7 mi S of E Valley Wy.									
	5620	6200	6150	6735	6900	8500	8700	8000	8000*	7600
0096 HRLY 99	W Commander Dr, 100' W of SR-294 (Grass Vy Rd).									
		770	975	1115	1000	1200	800	690	750	630
0097 HRLY 98	SR-294 (Grass Vy Rd), S Grass Vy Rd to Leach Hot Springs .1 mi S of W Commander Dr.									
			1930	1930	2400	2550	3000	2750	2750*	2400
0100 HRLY 00	US-95 (Melarkey St), 225' N of 2nd St.									
	5995	6000	6480	6660	7100	7400	8000	6900	6900*	6900*
0101 HRLY 98	2nd St, 80' W of Bridge St.									
	1920	1700	1770	2240	1950	1750	1350	1500	1350	1300
0102 HRLY 00	SR-289 (Weso Rd), .4 mi N of W/B lanes of IR-80.									
	1135	1135	1375	1465	1900	1950	1200	2250	1600	1550*
0103 HRLY 99	Weso Rd, 2 mi N of See Rd.									
	140	140	190	200	260	270	170	160	160*	160*
0105	Jungo Rd, .8 mi W of US-95 (Melarkey St).									
								870	900	770
0106 HRLY 00	US-95 (Melarkey St), 341' N of the County Rd to Jungo.									
	3750	3500	4115	3710	3500	4400	4600	5750	5200	5160
0107 HRLY 00	US-95, 1.1 mi N of the County Rd to Jungo.									
	2595	2500	2815	2765	2650	3200	3200*	3100	3050	3050

HUMBOLDT COUNTY

TABLE 3 - ANNUAL AVERAGE DAILY TRAFFIC AT PORTABLE TRAFFIC COUNT STATIONS -

STATION	1992	1993	1994	1995	1996	1997	1998	1999	2000	2001
0109 HRLY 99	SR-290 (Paradise Vy Rd), .2 mi E of US-95.									
	280	280	250	290	310	330	330	360	350	380
0110 HRLY 00	US-95, .2 mi S of SR-140.									
	1700	1685	1700	1700	1400	1650	1650	1750	1700	1700
0111 HRLY 98	SR-293 (Kings River Vy Rd), .1 mi W of US-95 at Orovada.									
	475	440	360	430	430	430	390	460	460*	470
0114 HRLY 00	US-95, .7 mi S of Cordero Mine Rd in McDermit.									
	1705	1585	1550	1565	1450	1650	1600	1700	1550	1580*
0116	Cordero Mine Rd, to the Cordero Mine .25 mi W of US-95 in McDermit.									
	90	105	75	110	110	70	70	100	90	120
0117	Cordero Mine Rd, to the Cordero Mine at the bridge over McDermit Creek.									
	30	40	20	25	25	15	15	20	30	30*
0118 HRLY 98	SR-293 (Kings River Vy Rd), 4 mi W of US-95 at Orovada.									
	175	140	130	100	110	110	120	120	120*	140
0121 HRLY 98	SR-140 (Denio-Adel Oregon Rd), 40 mi W of US-95.									
	205	195	245	270	270	270	250	290	330	280
0122 HRLY 98	SR-292 (Denio Rd), 2.75 mi S of the NV-OR Stateline & .2 mi N of SR-140.									
	185	170	200	270	270	270	120	150	140	130
0123 HRLY 98	SR-140 (Denio-Adel Oregon Rd), 2.5 mi W of SR-292 (Denio Rd).									
	190	165	280	335	335	335	170	240	240	230
0124	SR-140 (Denio-Adel Oregon Rd), .7 mi E of the County Rd to Sheldon Antelope Range.									
	170	145	170	230	190	190	100	140	240	210
0128 HRLY 00	SR-795 (Reinhart Rd), 359' N of SR-289 & 174' N of the RxR Tracks.									
						875	540	1080	700	740

HUMBOLDT COUNTY

TABLE 3 - ANNUAL AVERAGE DAILY TRAFFIC AT PORTABLE TRAFFIC COUNT STATIONS -

STATION	1992	1993	1994	1995	1996	1997	1998	1999	2000	2001
0129	Shelton Ln, .1 mi E of SR-290 (Paradise Rd).									
								60	70	90
0131	SR-290 (Paradise Vy Rd), .6 mi S of SR-791 in Paradise Vy.									
HRLY 00	245	215	220	220	190	200	200	290	230	260
0132	Paradise Vy Rd Spur, .25 mi E of SR-290.									
HRLY 00	140	130	130	160	170	180	180	170	190	150
0133	Paradise Vy Rd Spur, .2 mi W of the E end of pavement & 2.7 mi E of SR-290.									
HRLY 00	90	85	90	120	125	130	130	120	150	110
0135	Paradise Vy Rd, .2 mi N of Old SR-791 E.									
	85	50	50	45	45	50	50	75	80	80
0139	Desert Gem Rd, .2 mi S of Jungo Rd 130' N of RxR 2.95 mi W of Melarkey St in Winnemucca.									
						30	30	30	50	50*
0144	Old US-40, .13 mi E of Airport Rd.									
HRLY 98	1250	1250	1230	1250	1250	1300	1350	1400	1250	1300
0147	Road to Valmy Rest Area, 232' E of County Rd to Marigold Mine.									
HRLY 00						165	550*	560	530	530*
0148	IR-80, E/B off-ramp of the Winnemucca Bl W Intch "Exit 176" .1 mi E of IR-80.									
HRLY 01	1715	1850	1735	1685	1660	1745	1950	1760	1570	1850
0149	Winnemucca Bl, 350' W of Potato Rd.									
HRLY 01	7580	6955	6300	7820	7220	7100	7800	6900	7050	7050*
0150	IR-80, E/B on-ramp of the Winnemucca Bl W Intch "Exit 176" .2 mi E of SR-289.									
HRLY 01	690	885	730	745	680	920	980	730	780	940
0151	IR-80, W/B off-ramp of the Winnemucca Bl W Intch "Exit 176" 396' W of IR-80.									
HRLY 01	530	730	790	680	710	850	900	700	780	770

HUMBOLDT COUNTY

TABLE 3 - ANNUAL AVERAGE DAILY TRAFFIC AT PORTABLE TRAFFIC COUNT STATIONS -

STATION	1992	1993	1994	1995	1996	1997	1998	1999	2000	2001
0152 HRLY 01	W Winnemucca Bl, .5 mi N of the W/B on-ramp of the W Winnemucca Intch "Exit 176".									
	2115	1885	2500	2625	2000	2100	2000	1870	2000	2000
0153 HRLY 01	IR-80, W/B on-ramp of the Winnemucca Bl W Intch "Exit 176" .2 mi W of W Winnemucca Bl.									
	1955	1920	1955	1770	1875	1920	2165	1760	1630*	1600*
0155 HRLY 01	IR-80, .7 mi E of the Winnemucca Bl W Intch "Exit 176".									
	4230	3950	4595	4745	4690	5265	5025	5160	5230	5180*
0156 HRLY 01	IR-80, E/B off-ramp of the Winnemucca E Intch "Exit 178" .2 mi E of end of cement.									
	290	230	315	290	285	365	265	310	380*	350
0157 HRLY 98	SR-289 (Winnemucca Bl), 150' S of the Winnemucca E Intch "Exit 178".									
	3830	3675	3960	4040	4550	4900	4000	4600	4600*	4600*
0158 HRLY 01	IR-80, E/B on-ramp of the Winnemucca E Intch "Exit 178" .25 mi E of SR-289.									
	1085	1165	1110	1015	1175	1160	1050	1040	1080	1000
0159 HRLY 01	IR-80, W/B off-ramp of the Winnemucca E Intch "Exit 178" .1 mi W of the R&R overpass.									
	1000	995	860	900	1090	1090	1160	1040	900	900*
0162 HRLY 98	IR-80, W/B on-ramp of the Winnemucca E Intch "Exit 178" .2 mi W of SR-289.									
	320	215	240	290	300	350	250	300	260	290*
0163 HRLY 01	IR-80, .4 mi E of the E/B on-ramp at Winnemucca Downtown Intch "Exit 176".									
	5705	5665	5940	6080	6370	6800	6720	6630	6570	6440*
0164 HRLY 01	IR-80, E/B off-ramp of the E Winnemucca Intch "Exit 180" .2 mi E of IR-80.									
	125	115	175	145	140	250	260	180	220	110
0165 HRLY 99	SR-794 (3rd St), E Winnemucca Intch "Exit 180" .2 mi S of the E/B ramps.									
	1300	1310	1530	1390	1600	1700	1500	1700	1700*	1100
0166 HRLY 01	IR-80, E/B on-ramp of the E Winnemucca Intch "Exit 180" .1 mi E of the cross traffic rd.									
	360	420	355	485	500	540	515	480	500	350

HUMBOLDT COUNTY

TABLE 3 - ANNUAL AVERAGE DAILY TRAFFIC AT PORTABLE TRAFFIC COUNT STATIONS -

STATION	1992	1993	1994	1995	1996	1997	1998	1999	2000	2001
0167 HRLY 01	IR-80, W/B off-ramp of the E Winnemucca Intch "Exit 180" .25 E of the W/B lanes of IR-80. 670	660	675	695	720	625	710	610	580	490
0170 HRLY 01	IR-80, W/B on-ramp of the E Winnemucca Intch "Exit 180" .2 mi W of the cross traffic rd. 155	135	215	170	160	205	170	120	200	150
0172 HRLY 00	SR-294 (Grass Valley Rd), .2 mi S of SR-787 (Hanson St). 7745	9500	9700	10600	11100	13350	13500	12200	12100	11700
0173 HRLY 98	SR-294 (Haskell St), .1 mi N of Hanson St. 5020	5300	5375	5320	6300	6900	6250	6600	6300	5900
0174 HRLY 98	SR-794 (3rd St), .1 mi W of Haskell St. 4020	4200	5090	4615	5500	6000	5050	4850	4850*	4850*
0175 HRLY 98	Hanson St, 100' W of Weso St in Winnemucca. 4745	6990	6780	7090	7300	8000	8600	7800	7800*	7800*
0176 HRLY 01	IR-80, 2.4 miles E of the cross traffic rd. 6415	6455	6605	6930	7275	7530	7605	7360	7220	7000
0177 HRLY 01	IR-80, .3 mi E of W/B off-ramp at Golconda Intch "Exit 194". 5605	5605	5725	6000	6285	6540	6920	6600	6550	6770
0178	IR-80, btwn the Golconda Summit Intch "Exit 200" & the Iron Point Intch "Exit 203". 5605	5605	5725	6000	6275	6530	6910	6570	6430*	6270*
0179	IR-80, btwn the Iron Point Intch "Exit 203" & the Pumpernickel Valley Intch "Exit 205". 5605	5605	5725	5975	6270	6520	6395	6570	6430*	6270*
0180	IR-80, 3.2 MI E of E/B on-ramp at the Pumpernickel Intch "Exit 205" . 5605	5605	5725	5965	6260	6510	6355	6570	6430*	6270*
0181	IR-80, 2 miles E of the the Stonehouse Intch "Exit 212" . 5565	5545	5620	5780	6075	6245	6225	6810	6800*	6670*

HUMBOLDT COUNTY

TABLE 3 - ANNUAL AVERAGE DAILY TRAFFIC AT PORTABLE TRAFFIC COUNT STATIONS -

STATION	1992	1993	1994	1995	1996	1997	1998	1999	2000	2001
0182 HRLY 01	IR-80, 2.8 mi E of the Valmy Intch "Exit 216".									
	5615	5575	5720	5785	6065	6165	6115	6840	6800	6660
0184 HRLY 99	Hanson St, 200' W of Mc Arther Av.									
	2715	3300	3520	3500	3700	4300	4600	4500	4500	4500*
0185 HRLY 99	Haskell St, 250' S of SR-794 (Winnemucca Bl E).									
	2940	2800	3200	3170	3700	4200	3600	4300	3280*	3300
0186 HRLY 00	US-95, 3.1 mi S of the SR-290 to Paradise Vy.									
	2095	2075	2100	1800	2100	2100*	2300	2150	2100	2100*
0187 HRLY 99	Water Canyon Rd, 1.3 mi SE of Highland Dr.									
		70	60	105	105	120	130	130	120	200
0188 HRLY 98	Minor St, 100' N of Bridge St.									
		640	690	680	750	875	780	850	850*	850*
0189 HRLY 98	Minor St, 200' S of Ballard Ln.									
		560	620	630	700	980	675	700	650	650*
0190	Valley Rd, .4 mi N of SR-140 (Denio-Adel Oregon Rd).									
		35	35	30	40	40	40	30	30	30*
0191 HRLY 00	SR-795 (Reinhart Rd), 625' E of US-95.									
								1050	750	890
0193 HRLY 00	SR-140 (Denio-Adel Oregon Rd), 245' W of US-95 (Old Denio ATR).									
		340	350	370	520	310	310	330	340	350
0194 HRLY 00	US-95, 1.5 mi N of SR-140 (Old Orovada ATR).									
		1385	1360	1350	1300	1350	1400	1450	1450	1480*
0195 HRLY 99	SR-294 (Grass Valley Rd), .2 mi S of Thomas Canyon Rd.									
								3350	3350*	3300

HUMBOLDT COUNTY

TABLE 3 - ANNUAL AVERAGE DAILY TRAFFIC AT PORTABLE TRAFFIC COUNT STATIONS -

STATION	1992	1993	1994	1995	1996	1997	1998	1999	2000	2001
0196 HRLY 98	SR-294 (Grass Valley Rd), .15 mi N of HU-PE Co Line.						1800	1700	1700*	1500
0197	South Road (McDermitt), .1 mi E of US-95.							250	280	270
0198 HRLY 99	4th St, 222' N of Hanson St.							3200	2800	2700
3073 HRLY 99	Jones Ln, .6 mi S of Jungo Rd W of Winnemucca at the RxR tracks.							60	60*	60*
3074 HRLY 99	Desert Gem Rd, .1 mi S of Jungo Rd W of Winnemucca at the RxR tracks.							40	40*	40*
3075 HRLY 99	Eden Valley Rd, 1.1 mi N of Morrison Ln & .2 mi S of RxR tracks N of Golconda.							430	430*	430*