

Welcome to the Nevada Department of Transportation's Annual Traffic Report on the World-Wide-Web. This report contains a ten-year history (if available) of Annual Average Daily Traffic at statewide count locations. To reference these locations, proceed to the next page where you will find maps with the available sites. The locations are depicted in red with a station identification number. You will use this station identification number to reference the Table 3 section, which follows the maps.

Located on the left side of the report in the Table 3's, you will find the station identification number zero-filled to the fourth digit. See example below:

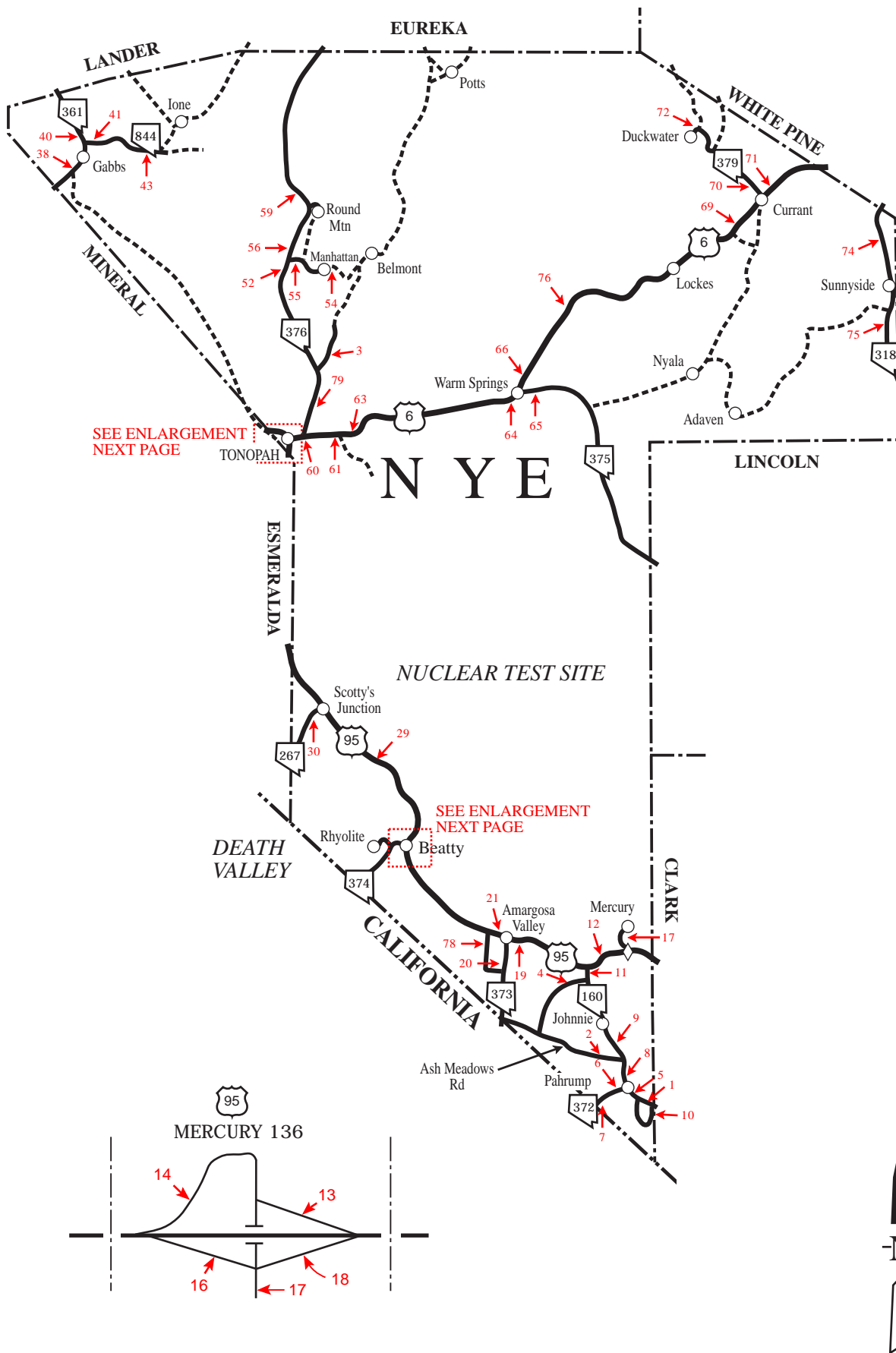
Example: station number 1 is 0001

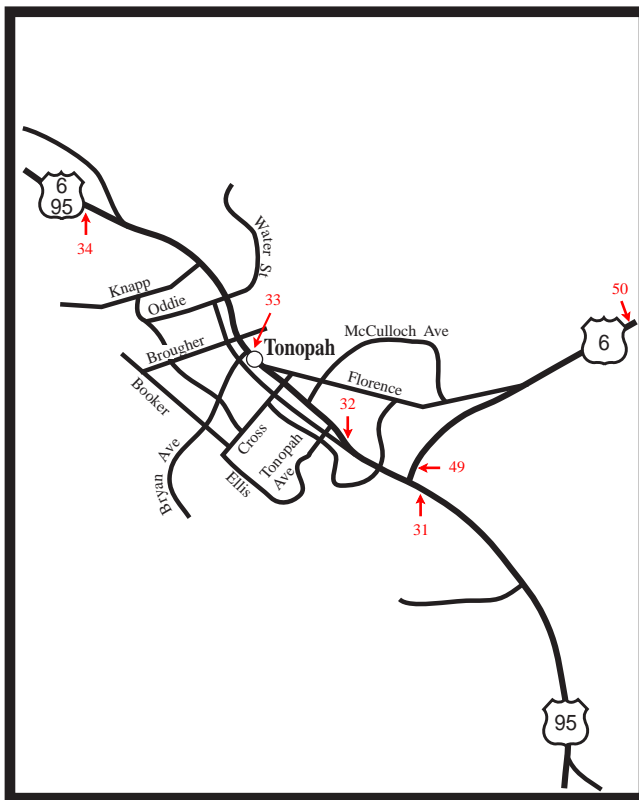
 station number 33 is 0033

 station number 114 is 0114

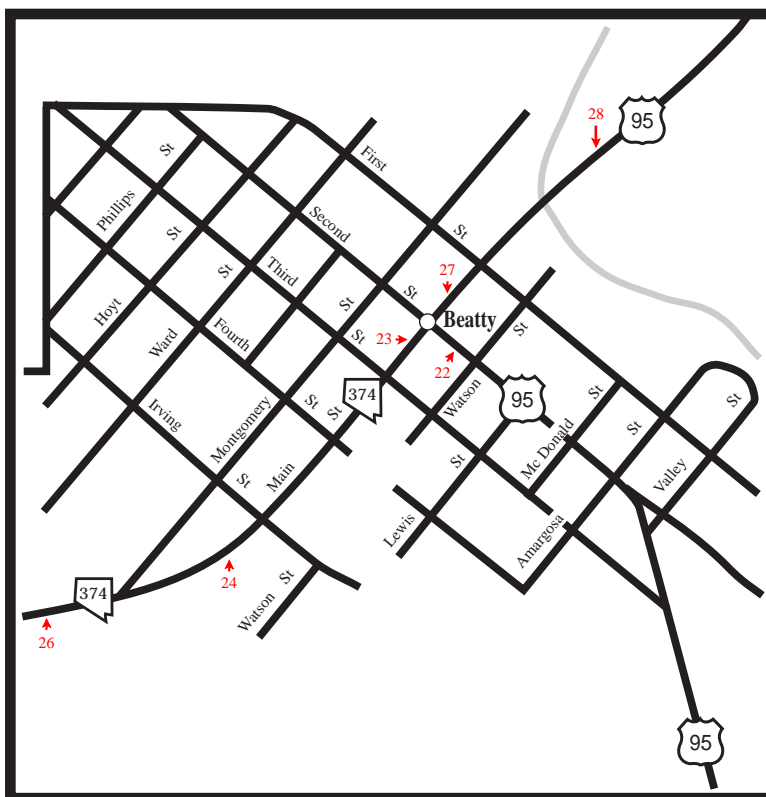
If the station identification number is seven digits long, this is a continuous count location and will have to be referenced in the ATR's (Automatic Traffic Recorder's) section. The ATR section can be found at the beginning of the report, where the counties are listed.

All sites are listed in numeric order with a description of where the count was actually taken.

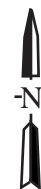




TONOPAH



BEATTY



NYE COUNTY

TABLE 3 - ANNUAL AVERAGE DAILY TRAFFIC AT PORTABLE TRAFFIC COUNT STATIONS -

STATION	1991	1992	1993	1994	1995	1996	1997	1998	1999	2000
0001 HRLY 00	SR-160 (Pahrump Valley Rd), in Pahrump Valley, .2 mi N of the CL/NY County Line.									
	2430	2405	2970	3420	4070	4700	5000	5400	6050	6400
0002	Ash Meadows-Bell Vista Rd, 2.3 mi W of SR 160.									
										2400
0003 HRLY 00	Belmont Rd, 1000' E of SR-376.									
										30
0004 HRLY 00	Devils Hole Rd, .2 mi W of SR-160.									
										200
0005 HRLY 00	SR-160 (Pahrump Valley Rd), in Pahrump Valley, 200' S of SR-372 to Ash Meadows.									
	8810	9595	10600	11700	13900	14500	15600	16100	16100*	16400
0006 HRLY 00	SR-372 (Charles Brown Hw), .8 mi W of SR-160 & .2 mi W of mp SR-372-NY7.									
	4380	4455	5190	5450	6945	8200	8900	8350	9450	9800
0007 HRLY 00	SR-372 (Charles Brown Hw), to Shoshone California, at the NV/CA Stateline.									
	695	760	670	670	700	670	640	600	830	780
0008 HRLY 00	SR-160 (Pahrump Valley Rd), in Pahrump Valley, .1 mi N of SR-372 to Ash Meadows.									
	5800	5900	6670	7870	10300	10800	11900	13800	14400	15000
0009 HRLY 00	SR-160 (Pahrump Valley Rd), in Pahrump Valley, 7.7 mi N of SR-372 to Ash Meadows.									
	800	715	715	885	1140	1100	1050	1200	1350	1300
0010 HRLY 00	Haffen Ranch Rd (Caas St), .7 mi S of SR-160.									
										2150
0011 HRLY 00	SR-160 (Pahrump Valley Rd), .1 mi S of US-95.									
	690	695	655	670	825	750	720	730	820	800
0012 HRLY 00	US-95, 4 mi N of the Mercury Intch.									
	2535	2870	2715	2525	2550	2780	2855	2940	2960	2980

NYE COUNTY

TABLE 3 - ANNUAL AVERAGE DAILY TRAFFIC AT PORTABLE TRAFFIC COUNT STATIONS -

STATION	1991	1992	1993	1994	1995	1996	1997	1998	1999	2000
0013 HRLY 98	US-95, S/B off-ramp of the Mercury Intch, 200' E of US-95.									
	165	155	140	105	110	100	80	85	110	100
0014 HRLY 98	US-95, S/B on-ramp of the Mercury Intch, .25 mi S of the cross traffic rd.									
	610	615	560	430	530	350	350	410	375	460
0016 HRLY 98	US-95, N/B off-ramp of the Mercury Intch.									
	605	620	565	430	500	310	350	315	375	460
0017 HRLY 98	D.O.E Rd to Mercury Test Site, .2 mi N of the Mercury Intch.									
	1530	1510	1375	1075	1220	860	830	850	855	1000
0018 HRLY 98	US-95, N/B on-ramp of the Mercury Intch.									
	160	160	145	100	105	90	75	100	110	100
0019 HRLY 00	US-95, 1.5 mi S of SR-373 in Armagosa Valley.									
	2330	2650	3150	2600	2880	2800	2900	2700	2850	2700
0020 HRLY 99	SR-373 (Death Valley Junction Rd), .5 mi S of US-95.									
	700	485	615	590	835	720	610	700	660	650
0021 HRLY 00	US-95, .2 mi N of SR-373.									
	2000	2325	1910	2270	2735	2350	2500	2400	2580	2450
0022 HRLY 00	US-95, .1 mi S of SR-374.									
	3950	3625	3535	3275	4055	4800	4800	4800	4900	4650
0023 HRLY 00	SR-374 (Death Valley Rd), 300' W of US-95.									
	1865	1970	1980	1685	1810	1750	1700	1610	1450	1200
0024 HRLY 00	SR-374 (Death Valley Rd), .6 mi W of US-95.									
	1020	1070	1160	1230	1265	1350	1200	850	650	530
0026 HRLY 99	SR-374 (Death Valley Rd), 5.1 mi W of US-95 in Beatty, .2 mi W of the county rd to Rhyolit.									
	325	315	395	280	360	310	310	360	400	280

NYE COUNTY

TABLE 3 - ANNUAL AVERAGE DAILY TRAFFIC AT PORTABLE TRAFFIC COUNT STATIONS -

STATION	1991	1992	1993	1994	1995	1996	1997	1998	1999	2000
0027 HRLY 00	US-95, .3 mi N of SR-374.									
	4265	3780	3625	3545	3790	3600	3650	3550	3600	3650
0028 HRLY 00	US-95, 1 mi N of SR-374.									
	2250	2575	2365	2150	2495	2600	2600	2600*	2700	2700
0029 HRLY 00	US-95, 7 mi N of Springdale Rest Stop, at mp US-95/NY-77 N of Beatty.									
	1630	1795	1720	1730	2130	2000	2000	2000	2300	2150
0030 HRLY 00	SR-267 (Scotty's Castle Rd), .3 mi W of US-95.									
	80	100	95	60	95	70	70	60	60	60
0031 HRLY 00	US-95, .2 mi S of US-6 in Tonopah, across from the Museum-Logan Field sign.									
	6425	6125	6440	6590	6410	6200	5900	5800	6600	6150
0032 HRLY 00	US-6/US-95, in Tonopah, .2 mi N of US-6.									
	8070	7540	7635	7525	7270	7100	7700	7600	8000	8200
0033 HRLY 09	US-6/US-95, in Tonopah, 100' S of Bryan Av.									
	8730	8450	7840	7720	7795	7900	8200	9000	9500	9500
0034 HRLY 00	US-6/US-95, 500' N of Cemetery Rd, N of Tonopah at mp US-6/NY-0.0.									
	4470	4020	3975	4020	4310	4150	4550	4400	4700	4500
0038 HRLY 00	SR-361 (Gabbs Valley Rd), 200' N of 3rd St.									
	485	475	385	355	445	350	310	270	320	230
0040 HRLY 00	SR-361 (Gabbs Valley Rd), .2 mi N of SR-844.									
	220	245	200	145	170	160	190	180	220	160
0041 HRLY 00	SR-844 (Ione Rd), .2 mi E of SR-361.									
	70	95	65	55	65	55	95	70	110	50
0043 HRLY 00	SR-844 (Ione Rd), at mile post SR-844/NY-12.32.									
	60	70	45	50	55	45	80	50	90	40

NYE COUNTY

TABLE 3 - ANNUAL AVERAGE DAILY TRAFFIC AT PORTABLE TRAFFIC COUNT STATIONS -

STATION	1991	1992	1993	1994	1995	1996	1997	1998	1999	2000
0049 HRLY 00	US-6, .25 mi E of US-95 in Tonopah.									
	2565	2290	2125	2045	1850	2000	2150	2050	2200	2300
0050 HRLY 00	US-6, .2 mi W of SR-376.									
	1235	1285	1095	1110	1005	1150	1250	1250	1300	1500
0052 HRLY 00	SR-376 (Tonopah-Austin Rd), .7 mi N of mp NY 36 E.									
	430	425	340	380	375	400	450	390	410	520
0054 HRLY 00	SR-377 (Manhattan Rd), in Manhattan, 300' W of the E end of SR-377 & 6.6 mi E of SR-376.									
	120	80	105	80	105	90	110	140	80	80
0055 HRLY 00	SR-377 (Manhattan Rd), to Manhattan, 400' E of SR-376.									
	135	85	75	75	100	95	100	120	65	90
0056 HRLY 00	SR-376 (Tonopah-Austin Rd), .1 mi N of mp NY 37.									
	505	425	360	410	405	430	475	420	440	540
0059 HRLY 00	SR-376 (Tonopah-Austin Rd), 2.4 mi S of Carvers Rest Area.									
	1280	1070	755	950	995	970	1100	1140	1200	1200
0060 HRLY 00	US-6, .2 mi E of SR-376 (Tonopah-Austin Rd).									
	890	790	640	630	590	635	650	650	670	670
0061 HRLY 00	US-6, 4 mi E of SR-376.									
	640	640	445	410	395	460	500	475	490	450
0063 HRLY 00	US-6, .1 mi E of Sandia Rd. (Tonopah Test Site Rd)									
	260	235	245	240	315	360	300	310	320	420
0064 HRLY 00	US-6, 200' W of SR-375 (Warm Springs Rd).									
						280	300	280	290	340
0065 HRLY 00	SR-375 (Warm Springs Rd), 200' S of US-6.									
						120	130	120	150	200

NYE COUNTY

TABLE 3 - ANNUAL AVERAGE DAILY TRAFFIC AT PORTABLE TRAFFIC COUNT STATIONS -

STATION	1991	1992	1993	1994	1995	1996	1997	1998	1999	2000
0066 HRLY 00	US-6, .3 mi E of SR-375.					195	200	200	150	210
0069 HRLY 00	US-6, .6 mi W of SR-379.					200	250	270	250	250
0070 HRLY 99	SR-379 (Duckwater Rd), .1 mi N of US-6.					145	130	140	100	100
0071 HRLY 99	US-6, .2 mi E of SR-379 (Duck Water Rd).					225	300	320	300	300
0072 HRLY 99	SR-379 (Duckwater Rd), 19.2 mi N of US-6 & 150' S of the N end of oiled pavement.					60	60	75	90	130
0073	Old SR-20, 6.2 mi N of Duckwater School.									1000
0074 HRLY 00	SR-318 (Sunnyside Rd), drop box W at NY/WP County Line.					810	900	925	1000	1000
0075 HRLY 00	SR-318 (Sunnyside Rd), 1.2 mi S of the County Rd to Kirch Wildlife Area.					700	850	870	920	950
0076 HRLY 99	US-6, 11 mi E of jct of SR-375, 400' NE of mp US-6/NY-62.					140	200	200	200	220
0078 HRLY 99	Valley View Rd, 1 mi N of Amargosa Farm Rd.					135	140	135	120	100
0079 HRLY 00	SR-376 (Tonopah-Austin Rd), .5 mi N of US-6.					520	550	460	490	650