

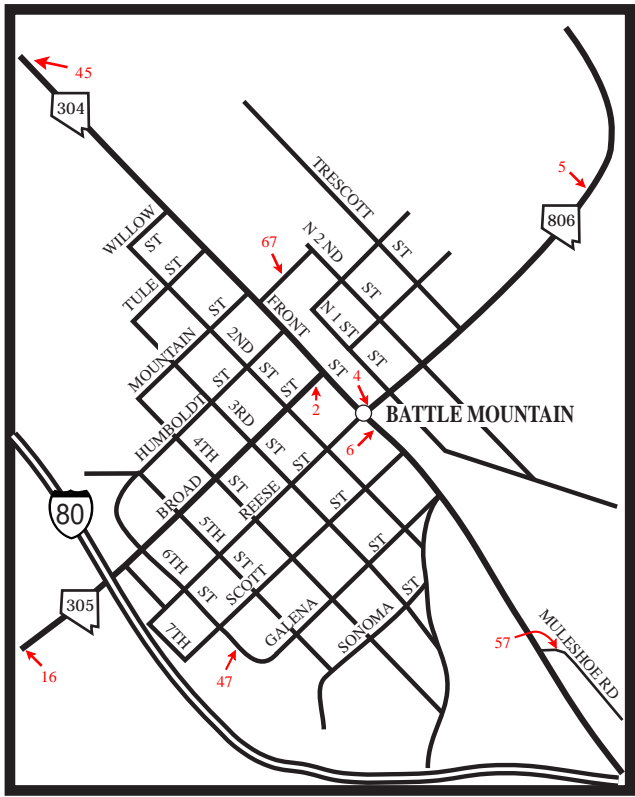
Welcome to the Nevada Department of Transportation's Annual Traffic Report on the World-Wide-Web. This report contains a ten-year history (if available) of Annual Average Daily Traffic at statewide count locations. To reference these locations, proceed to the next page where you will find maps with the available sites. The locations are depicted in red with a station identification number. You will use this station identification number to reference the Table 3 section, which follows the maps.

Located on the left side of the report in the Table 3's, you will find the station identification number zero-filled to the fourth digit. See example below:

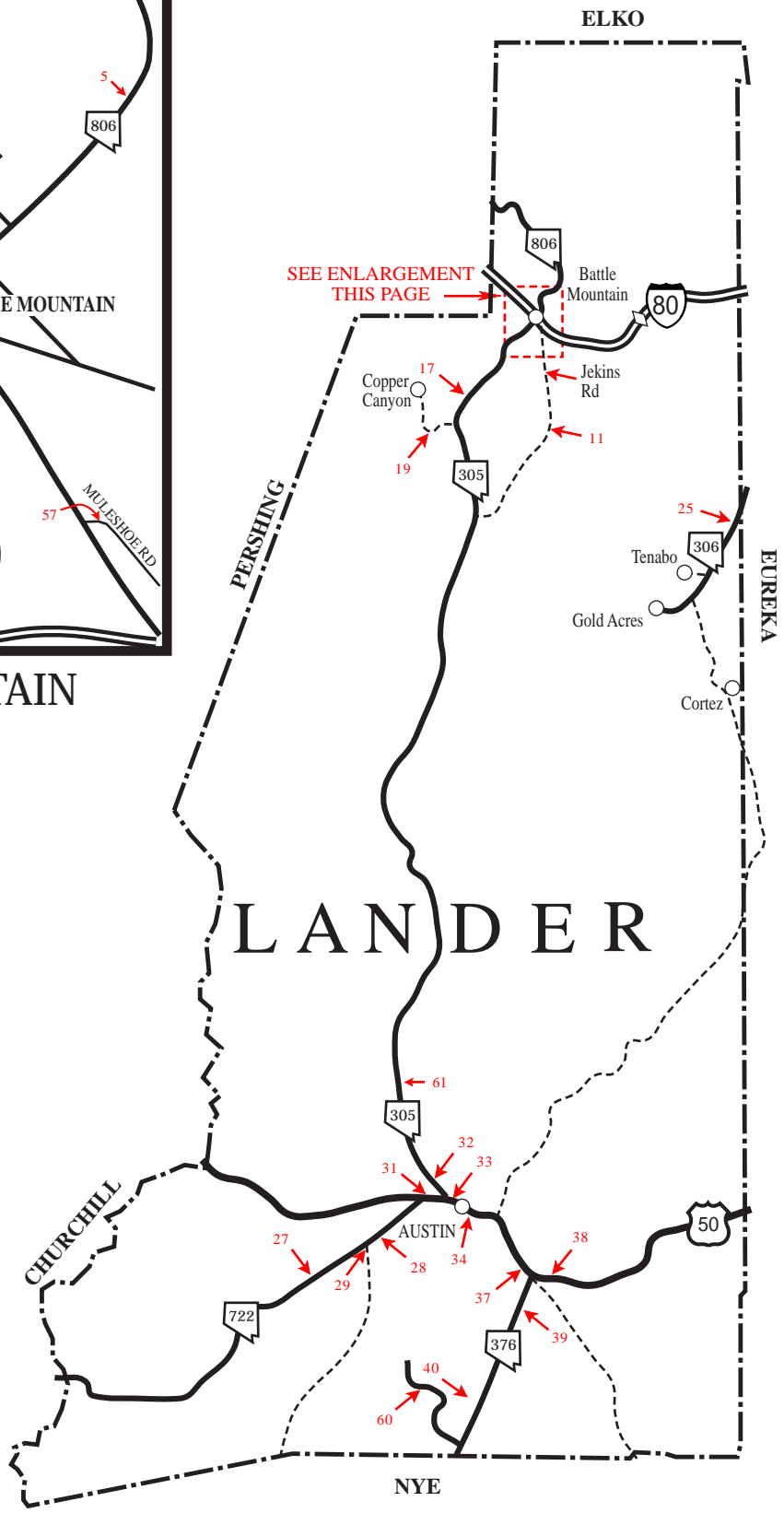
Example:      station number 1 is 0001  
                 station number 33 is 0033  
                 station number 114 is 0114

If the station identification number is seven digits long, this is a continuous count location and will have to be referenced in the ATR's (Automatic Traffic Recorder's) section. The ATR section can be found at the beginning of the report, where the counties are listed.

All sites are listed in numeric order with a description of where the count was actually taken.



BATTLE MOUNTAIN



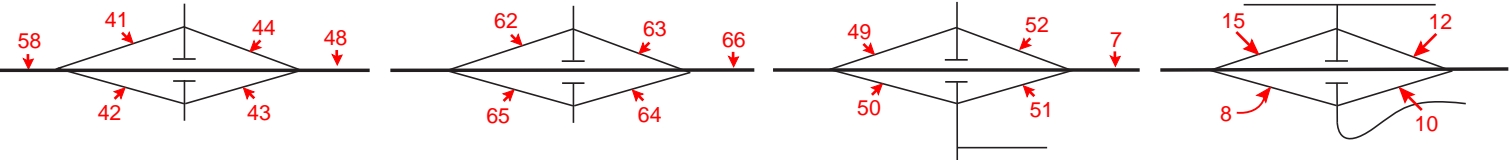
INTERSTATE  INTERCHANGES

WEST BATTLE MOUNTAIN 229

COPPER CANYON 230

EAST BATTLE MOUNTAIN 233

ARGENTA 244



LANDER COUNTY

TABLE 3 - ANNUAL AVERAGE DAILY TRAFFIC AT PORTABLE TRAFFIC COUNT STATIONS -

STATION	1991	1992	1993	1994	1995	1996	1997	1998	1999	2000
0002 HRLY 98	SR-305 (Broad St), 100' S of SR-304 (Front St).									
	4185	4400	4655	4470	5770	4550	4800	4200	3650	3700
0004 HRLY 98	SR-806 (Reese St), 50' N of SR-304 (Front St), at the RxB crossing.									
	2735	3000	3200	2585	2630	2600	3400	3000	2650	2650
0005 HRLY 00	SR-806 (Reese St), .5 mi N of N Front St & 20' N of Cattle Guard.									
	385	420	465	415	420	320	405	350	350	440
0006 HRLY 00	SR-304 (Front St), 75' E of SR-806 (Reese St).									
	5900	6080	6190	6130	6490	6000	5900	4800	4400	4300
0007 HRLY 00	IR-80, .2 mi E of the E/B on-ramp of the E Battle Mtn Intch "Exit 233".									
	5150	5405	5285	5490	5625	5885	5415	5480	6590	6520
0008 HRLY 99	IR-80, E/B off-ramp of the Argenta Intch "Exit 244", .1 mi E of the E/B lanes of IR-80.									
	50	65	45	75	50	50	50	50	50	50
0010 HRLY 00	IR-80, E/B on-ramp of the Argenta Intch "Exit 244", 50' E of the cross traffic rd.									
	70	85	70	65	45	45	75	75	90	70
0011 HRLY 00	Jenkins Rd, New Station 6.5 Miles E of SR 305 (end of Pavement)									
										50
0012 HRLY 00	IR-80, W/B off-ramp of the Argenta Intch "Exit 244", .1 mi W of the W/B lanes of IR-80.									
	50	50	55	50	40	40	55	55	70	70
0013	Old US-40 (FRLA02), 1000' E of the Argenta Intch "Exit 244" cross traffic rd.									
										240
0014	Old US-40 (FRLA02), 1000' W of the Argenta Intch "Exit 244" cross traffic rd.									
										320
0015 HRLY 00	IR-80, W/B on-ramp of the Argenta Intch "Exit 244", 50' W of the cross traffic rd.									
	30	30	30	65	35	35	40	40	50	60

**LANDER COUNTY**

**TABLE 3 - ANNUAL AVERAGE DAILY TRAFFIC AT PORTABLE TRAFFIC COUNT STATIONS -**

<b>STATION</b>	<b>1991</b>	<b>1992</b>	<b>1993</b>	<b>1994</b>	<b>1995</b>	<b>1996</b>	<b>1997</b>	<b>1998</b>	<b>1999</b>	<b>2000</b>
0016 HRLY 00	SR-305 (Broad St), 1.25 mi S of SR-304 (Front St) & .2 mi S of Carson Rd.									
	1790	1880	2040	2440	2855	2700	2850	2350	2300	2300
0017 HRLY 98	SR-305 (Broad St), 10.5 mi S of SR-304 (Front St).									
	1025	1000	1085	1070	1115	1100	1150	850	800	890
0019 HRLY 00	County Rd to Copper Canyon, 450' W of SR-305 (Broad St).									
										30
0023 HRLY 98	SR-305 (Austin-Battle Mountain Rd), 7.5 mi S of the County Rd to Copper Canyon									
	715	665	725	645	895	895	910	720	690	770
0025 HRLY 00	SR-306 (Gold Acres Rd), .1 mi S of the EU/LA County Line, S of Cresent Valley.									
	305	255	275	210	305	595	360	290	320	280
0027 HRLY 00	SR-722 (Carrol Summit Rd), at the bridge over the Reese River, W of Austin.									
	40	45	45	50	55	50	50	50	55	50
0028 HRLY 00	SR-722 (Carroll Summit Rd), 6.3 mi SW of US-50 & 300' E of the County Rd to Ione.									
	65	55	55	65	65	65	75	75	80	60
0029 HRLY 00	County Rd to Ione, .1 mi S of SR-722.									
										30
0031 HRLY 00	US-50, 3.1 mi W of SR-305 to Battle Mtn , .9 mi W of SR-722 to Ione-Reese River Vly.									
	760	800	880	680	700	670	780	600	600	670
0032 HRLY 99	SR-305 (Austin-Battle Mountain Rd), to Battle Mtn, .7 mi N of US-50.									
	280	310	340	240	275	275	265	350	290	290
0033 HRLY 99	US-50, 300' E of SR-305.									
	1030	1190	1215	1010	1135	1175	1050	940	990	1100
0034 HRLY 00	US-50, 350' E of Virginia St & 40' W of the Austin Fire Station.									
	1500	1465	1375	1335	1500	1350	1400	1250	1100	1200

LANDER COUNTY

TABLE 3 - ANNUAL AVERAGE DAILY TRAFFIC AT PORTABLE TRAFFIC COUNT STATIONS -

STATION	1991	1992	1993	1994	1995	1996	1997	1998	1999	2000
0037 HRLY 00	US-50, .5 mi W of SR-376 (Tonopah-Austin Rd).									
	655	690	690	680	705	680	770	730	720	790
0038 HRLY 99	US-50, .1 mi E of SR-376 (Tonopah-Austin Rd).									
	545	580	570	640	625	625	675	640	620	550
0039 HRLY 00	SR-376 (Tonopah-Austin Rd), .1 mi S of US-50.									
	305	270	280	275	300	315	325	280	330	390
0040 HRLY 00	SR-376 (Tonopah-Austin Rd), at the LA/NY County Line.									
	260	240	290	320	350	380	360	330	370	450
0041 HRLY 00	IR-80, W/B on-ramp of the W Battle Mtn Intch "Exit 229", at the beginning of the concrete.									
	960	970	1070	1165	1020	775	645	490	570	540
0042 HRLY 98	IR-80, E/B off-ramp of the W Battle Mtn Intch "Exit 229", .1 mi W of the cross traffic rd.									
	1000	1010	1115	1175	1170	690	700	510	560	500
0043 HRLY 00	IR-80, E/B on-ramp of the W Battle Mtn Intch "Exit 229", 150' E of the cross traffic rd.									
	290	290	320	305	265	285*	290	250	360	300
0044 HRLY 00	IR-80, W/B off-ramp of the W Battle Mtn Intch "Exit 229", .1 mi E of the cross traffic rd.									
	275	275	300	280	265	285	300	260	260	270
0045 HRLY 00	FRLA03 (SR-304), .1 mi E of the W Battle Mtn Intch "Exit 229".									
	2760	2700	3295	3100	3645	2500	2450	2100	1800	3250
0047 HRLY 00	Sixth St, 100' W of Galena St & W of Alyenburg Av..									
										390
0048 HRLY 00	IR-80, .1 mi E of the W/B off-ramp of the W Battle Mtn Intch "Exit 229".									
	4155	4220	4010	4215	4325	5175	5420	5580	6360	6350
0049 HRLY 00	IR-80, W/B on-ramp of the E Battle Mtn Intch "Exit 233", 200' W of the cross traffic rd.									
	110	80	90	100	100	245	435	390	410	350

LANDER COUNTY

TABLE 3 - ANNUAL AVERAGE DAILY TRAFFIC AT PORTABLE TRAFFIC COUNT STATIONS -

STATION	1991	1992	1993	1994	1995	1996	1997	1998	1999	2000
0050 HRLY 00	IR-80, E/B off-ramp of the E Battle Mtn Intch "Exit 233", 200' W of the cross traffic rd.									
	100	80	100	85	100	310	510	405	400	390
0051 HRLY 00	IR-80, E/B on-ramp of the E Battle Mtn Intch "Exit 233", 200' E of the cross traffic rd.									
	610	685	750	750	805	390	420	360	470	390
0052 HRLY 00	IR-80, W/B off-ramp of the E Battle Mtn Intch "Exit 233", 200' E of cross traffic rd.									
	595	660	715	705	720	450	440	380	470	440
0053 HRLY 00	FRLA03 (SR-304), .1 mi W of Muleshoe Rd.									
	2635	2765	2985	2950	3480	2750	2600	2100	1900	2300
0057 HRLY 00	Muleshoe Rd, 95' N of FR-02 & 145' S of RxR tracks.									
							370	370	310	250
0058 HRLY 00	IR-80, .1 mi W of the E/B off-ramp of the W Battle Mtn Intch "Exit 229".									
	5550	5635	5575	5970	5985	6070	6175	6070	6870	6820
0060 HRLY 00	Kingston Canyon Rd, btwn Kingston Ranch & Kingston Forest Camp.									
			60	60	80	50	55	35	35	50
0061 HRLY 99	SR-305 (Austin-Battle Mountain Rd), 4.2 mi N of US-50.									
			100	200	235	180	205	260	230	250
0062 HRLY 00	IR-80, W/B on-ramp of the Copper Canyon Intch "Exit 231", 260' S of Broyles Ranch.									
					520	550	520	555	480	480
0063 HRLY 00	IR-80, W/B off-ramp of the Copper Canyon Intch "Exit 231", 240' S of Broyles Ranch.									
					520	725	485	510	520	460
0064 HRLY 00	IR-80, E/B on-ramp of the Copper Canyon Intch "Exit 231", .2 mi E of SR-305.									
					520	715	560	500	530	530
0065 HRLY 00	IR-80, E/B off-ramp of the Copper Canyon Intch "Exit 231", 270' E of E/B lanes .									
					520	465	445	500	470	430

LANDER COUNTY

TABLE 3 - ANNUAL AVERAGE DAILY TRAFFIC AT PORTABLE TRAFFIC COUNT STATIONS -

STATION	1991	1992	1993	1994	1995	1996	1997	1998	1999	2000
0066 HRLY 00	IR-80, .6 mi E of the Copper Canyon Intch "Exit 231".					5600	5500	5535	6460	6430
0067 HRLY 99	North 2nd St, 125' N of Front St.								620	750