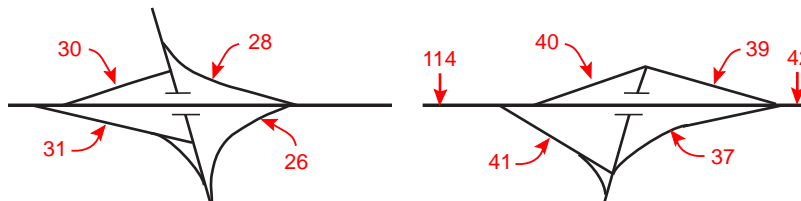
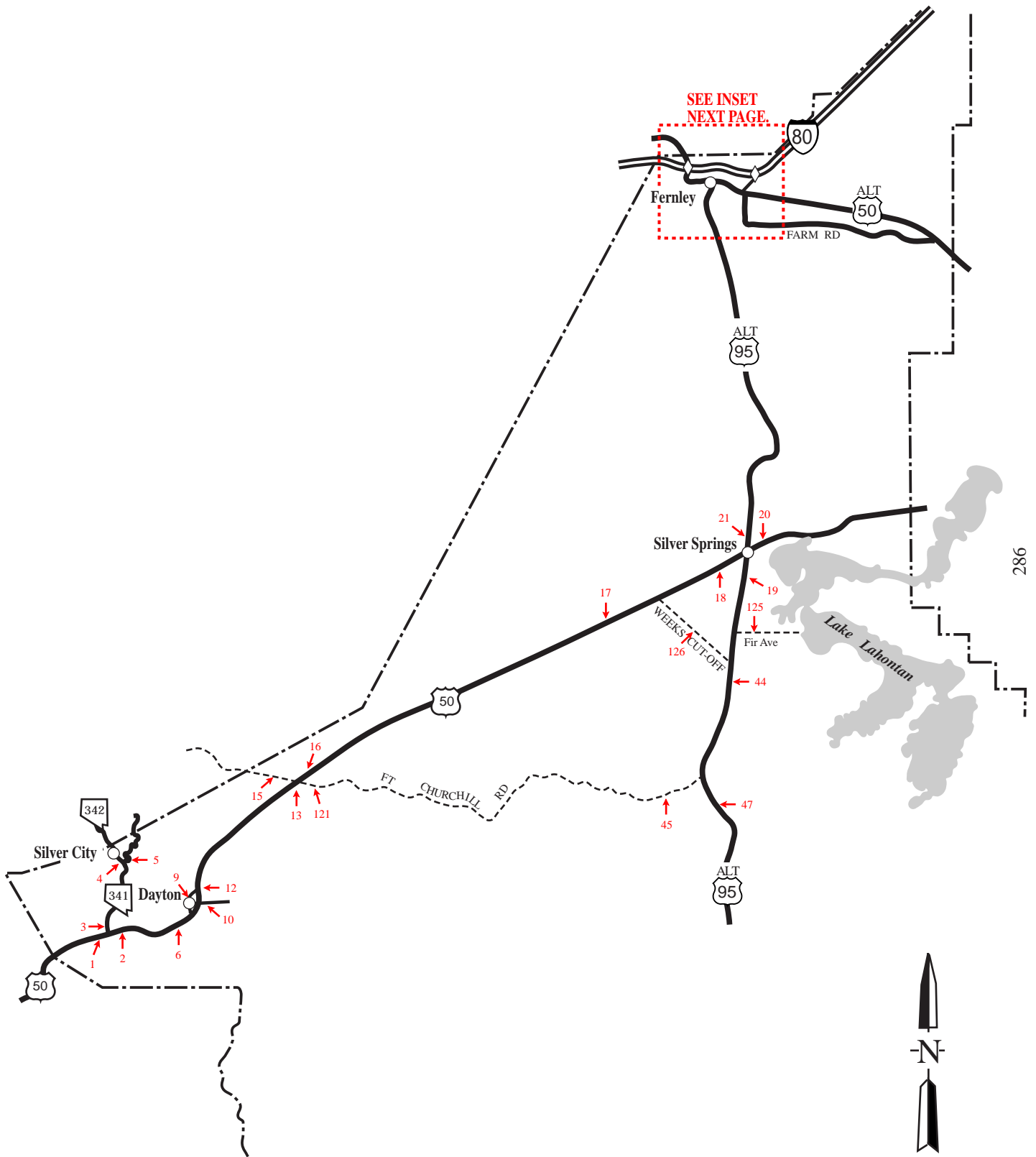
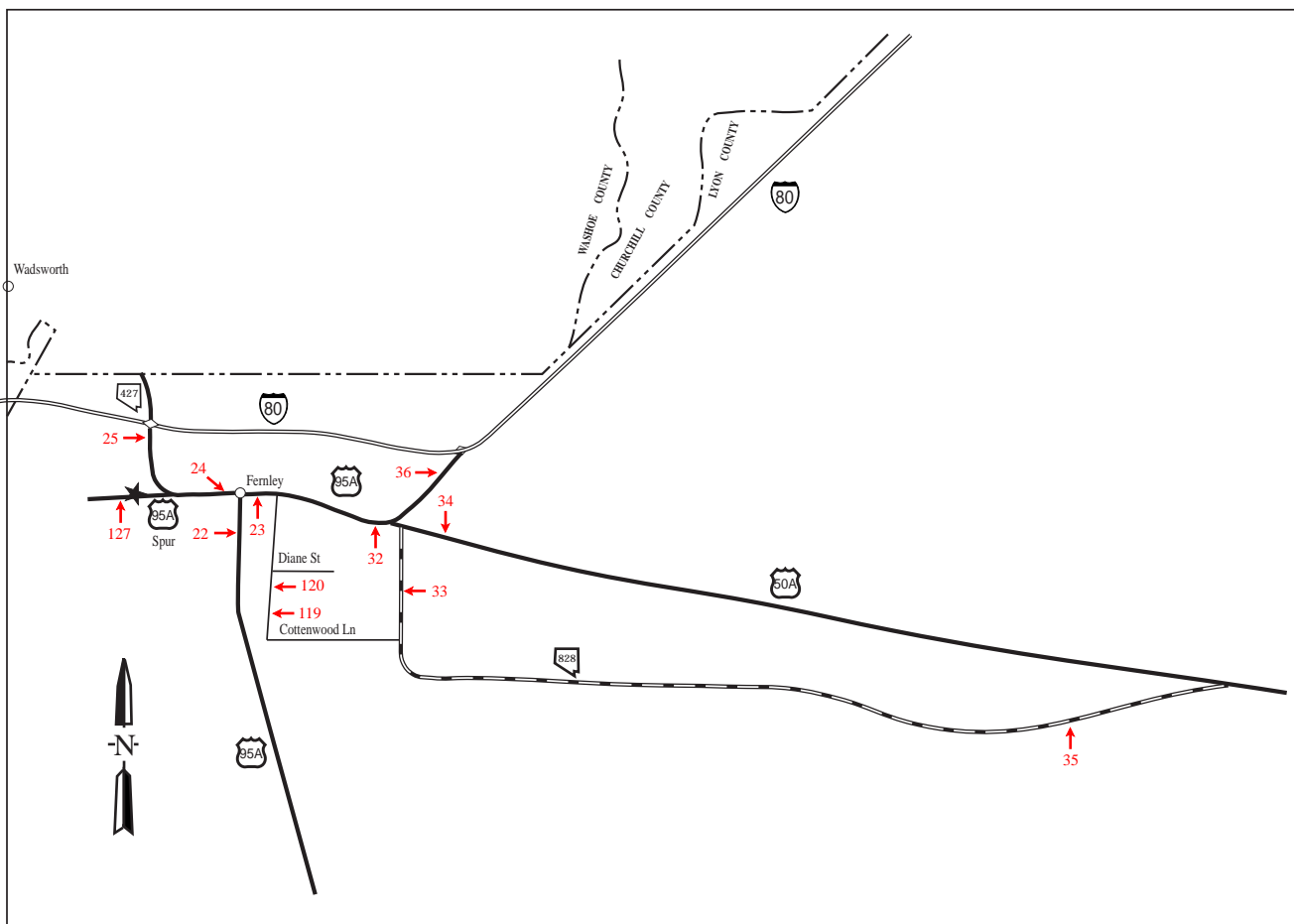


WADSWORTH-FERNLEY 46 EAST FERNLEY 48







Wadsworth-Fernley
Enlarged Area

LYON COUNTY

TABLE 3 - ANNUAL AVERAGE DAILY TRAFFIC AT PORTABLE TRAFFIC COUNT STATIONS -

STATION	1990	1991	1992	1993	1994	1995	1996	1997	1998	1999
19-0001 HRLY 00	US-50, .3 mi W of SR-341.									
	11205	12395	13950	14700	16800	15700	15000	17100	17100	18500
19-0002 HRLY 00	US-50, .2 mi E of SR-341.									
	9375	9030	11300	12000	14500	14800	14100	14200	14200	15900
19-0003 HRLY 00	SR-341 (Virginia City Rd), 200' N of US-50.									
	2950	2745	2550	2615	3045	3115	2450	2750	2800	3100
19-0004 HRLY 99	SR-342 (Silver City-Gold Hill Rd), .25 mi N of SR-341.									
	2540	2430	2445	2410	2075	2075	2050	2000	2050	1800
19-0005 HRLY 97	SR-341 (Virginia City Rd), .1 mi N of SR-342.									
	375	260	320	325	330	330	350	350	310	300
19-0006 HRLY 00	US-50, .1 mi W of River St.									
	8835	9230	11500	11550	13400	14900	13300	14500	14500	15900
19-0009 HRLY 99	Pike St, 200' N of Main St in Dayton.									
										590
19-0010 HRLY 00	Dayton Valley Rd, .1 mi E of US-50, in Dayton.									
	3900	4300	4750	5955	5485	6220	6100	6400	6300	7150
19-0012 HRLY 00	US-50, .2 mi W of the entrance to the Dayton State Park.									
	6315	6565	6800	8245	8790	9840	10700	11600	11600	14400
19-0013 HRLY 00	US-50, at mp US-50/LY-10.									
	5390	5965	6400	7050	7510	8350	8500	8900	8900	10200
19-0015	Six Mile Canyon Rd, 1.1 mi W of US-50.									
										1400
19-0016 HRLY 00	US-50, .1 mi E of Chavez Rd.									
	3545	3730	3960	4325	4610	4950	5550	5400	5400	6050

LYON COUNTY

TABLE 3 - ANNUAL AVERAGE DAILY TRAFFIC AT PORTABLE TRAFFIC COUNT STATIONS -

STATION	1990	1991	1992	1993	1994	1995	1996	1997	1998	1999
19-0017 HRLY 99	US-50, .1 mi E of Cheyenne Rd (in Stage Coach) & 8.2 mi W of US-95A.									
	3030	3150	3490	3610	4220	4100	4100	4350	3900	5100
19-0018 HRLY 99	US-50, .7 mi W of US-95A at Silver Springs.									
	2445	2425	2665	2700	3180	3170	3170	3400	3700	4800
19-0019 HRLY 00	US-95A, at Silver Springs, 200' S of US-50.									
	2970	3075	3555	4090	5000	4760	5100	5300	5100	5700
19-0020 HRLY 99	US-50, 1.5 mi E of US-95A.									
	1700	1365	1495	1600	1710	1790	1900	1800	2100	2000
19-0021 HRLY 99	US-95A, 270' N of US-50.									
	2700	2700	2975	3685	4215	4055	4200	4150	4300	4600
19-0022 HRLY 00	US-95A, 320' S of US-95A Spur in Fernley.									
	4925	4700	4840	4700	5040	5153	5300	5700	6100	6400
19-0023 HRLY 00	US-95A (Main St), 275' E of US-95A Spur.									
	7570	7600	7775	7915	8355	8375	8500	9000	9400	9750
19-0024 HRLY 00	US-95A Spur, 100' W of US-95A.									
	7175	6820	7115	7220	8330	8270	9100	9000	9600	10200
19-0025 HRLY 00	US-95A Spur, 20' S of the RxR underpass, btwn Fernley & Wadsworth.									
	5910	5690	5890	5875	7185	7690	9050	8600	9200	9550
19-0026 HRLY 97	IR-80, E/B on-ramp of the Wadsworth-W Fernley Intch "Exit 44"									
	305	300	310	375	470	580	905	880	1225	1160
19-0028 HRLY 97	IR-80, W/B off-ramp of the Wadsworth-W Fernley Intch "Exit 44".									
	335	320	320	445	565	600	740	780	1195	1130
19-0029 HRLY 99	Whitacre St, N of Commercial Av.									
										85

LYON COUNTY

TABLE 3 - ANNUAL AVERAGE DAILY TRAFFIC AT PORTABLE TRAFFIC COUNT STATIONS -

STATION	1990	1991	1992	1993	1994	1995	1996	1997	1998	1999
19-0030 HRLY 97	IR-80, W/B on-ramp of the Wadsworth-W Fernley Intch "Exit 44", 375' W of SR-427.									
	2135	2060	1975	2270	2590	3000	2840	2875	3115	2970
19-0031 HRLY 99	IR-80, E/B off-ramp of the Wadsworth-W Fernley Intch "Exit 44", 340' W of US-95A Spur.									
	2165	2090	2015	2110	2420	2950	2885	3095	3170	3170
19-0032 HRLY 00	US-95A, 200' W of US-50A to Hazen, W of the Fernley overpass.									
	7240	7090	7430	8065	8540	8560	8500	9600	10200	10700
19-0033 HRLY 00	SR-828 (Fernley Farm District Rd), .2 mi S of US-50A.									
	1900	2025	2150	2310	2435	2490	2500	2500	3600	3800
19-0034 HRLY 00	US-50A, .2 mi E of SR-828.									
	4920	4815	5570	4380	4770	4685	5200	6000	6100	8400
19-0035 HRLY 00	SR-828 (Fernley Farm District Rd), .25 mi W of US-50A.									
	165	220	230	190	250	210	270	270	270	340
19-0036 HRLY 99	US-95A, to I-80 at the N end of guardrail of RxR overpass.									
	7565	8580	9285	10800	11200	10800	12300	13000	13800	15600
19-0037 HRLY 97	IR-80, E/B on-ramp of the E Fernley Intch "Exit 48", .2 mi from cross traffic rd.									
	820	975	965	1150	960	845	905	735	725	780
19-0039 HRLY 97	IR-80, W/B off-ramp of the E Fernley Intch "Exit 48", 100' NE of the cross traffic rd.									
	855	905	845	1100	920	835	940	770	810	890
19-0040 HRLY 00	IR-80, W/B on-ramp of the E Fernley Intch "Exit 48", .2 mi W of the cross traffic rd.									
	2725	2780	2730	3225	3665	3800	4060	3665	4995	5250
19-0041 HRLY 00	IR-80, E/B off-ramp of the E Fernley Intch "Exit 48", .1 mi from W end of ramp.									
	2630	2800	2800	3365	3855	3665	3770	3890	4865	4980
19-0042 HRLY 00	IR-80, .8 mi E of the E Fernley Intch "Exit 48" for E/B & .75 mi E for W/B.									
	6015	5935	6840	6560	6350	6685	6085	6685	7380	6950

LYON COUNTY

TABLE 3 - ANNUAL AVERAGE DAILY TRAFFIC AT PORTABLE TRAFFIC COUNT STATIONS -

STATION	1990	1991	1992	1993	1994	1995	1996	1997	1998	1999
19-0044 HRLY 00	US-95A, 2.6 mi S of the Weeks Cutoff.									
	1870	2025	2250	2490	2845	2790	2650	2650	2700	3000
19-0045 HRLY 00	Fort Churchill Rd, .2 mi W of US-95A.									
								235	235	190
19-0047 HRLY 00	US-95A, 4.9 mi S of Fort Churchill Rd.									
	1810	1905	2100	2325	2600	2415	2350	2400	2600	2850
19-0048 HRLY 00	US-95A, .6 mi S of the RxR crossing at Wabuska.									
	2060	1980	1890	2125	2300	2460	2400	2500	2650	3000
19-0049 HRLY 98	US-95A, .5 mi N of the County Rd to Weed Heights.									
	3060	3200	3065	3415	3780	3765	3800	3900	4100	4400
19-0051 HRLY 99	US-95A, 150' N of US-95A (Goldfield Av).									
	4095	4385	4365	4670	4965	4600	4700	4800	5100	5400
19-0052 HRLY 98	US-95A (Goldfield Av), .1 mi E of the NS portion of US-95A.									
	3495	3780	3710	3960	3955	4335	4350	4600	4700	5000
19-0053 HRLY 98	US-95A (Goldfield Av), 150' W of SR-208 (Main St).									
	3805	4020	3775	4600	4595	3775	3800	4000	4000	4250
19-0054 HRLY 99	SR-208 (Main St), 75' S of US-95A (Goldfield Av).									
	4435	4425	4525	4755	5150	5130	5250	5450	5700	6100
19-0055 HRLY 00	US-95A, .2 mi E of Oregon St & .6 mi E of SR-208.									
	2720	2880	2780	2920	3145	3330	3450	3700	3600	3600
19-0056 HRLY 99	SR-208 (Main St), 150' N of SR-340 (Bridge St).									
	5015	4690	4935	5055	5240	5360	5460	5500	5400	5600
19-0058 HRLY 98	SR-340 (Bridge St), .1 mi W of SR-208 (Main St).									
	3690	3725	3775	3790	4230	4535	4250	4150	4300	4400

LYON COUNTY

TABLE 3 - ANNUAL AVERAGE DAILY TRAFFIC AT PORTABLE TRAFFIC COUNT STATIONS -

STATION	1990	1991	1992	1993	1994	1995	1996	1997	1998	1999
19-0059 HRLY 99	SR-208 (Main St), S of SR-340 (Bridge St).									
	3575	3360	3420	3435	3770	3820	3605	4100	4100	4250
19-0061 HRLY 99	SR-340 (Bridge St), .2 mi E of SR-339.									
	2225	2265	2230	2240	2500	3000	3050	2950	3050	3000
19-0062 HRLY 98	SR-339 (Nordyke Rd), .2 mi N of SR-340, W of Yerington.									
	2385	2405	2375	2665	2670	2745	2900	2900	3250	3300
19-0063 HRLY 99	SR-339 (Nordyke Rd), .2 mi N of SR-827 in Mason.									
	2200	2160	2060	2260	2435	2735	2900	2800	3000	3000
19-0064 HRLY 00	SR-339 (Nordyke Rd), .9 mi S of SR-827 in Mason.									
	1280	1200	1080	1200	1365	1540	1550	1400	1550	1600
19-0065 HRLY 99	SR-827 (Mason Rd), 400' W of SR-208.									
	605	595	685	675	870	810	855	800	800	800
19-0066 HRLY 99	SR-208 (Topaz-Yerington Rd), 1.4 mi N of SR-827 (Mason Rd).									
	1705	1625	1660	1600	2035	1880	2670	2600	2650	2600
19-0067 HRLY 99	SR-827 (Cremetti Ln), .25 mi E of SR-208.									
	200	215	200	190	210	235	195	195	195	300
19-0070 HRLY 99	SR-827 (McKenzie Ln), .1 mi S of the EW portion of SR-827 (Cremetti Ln).									
	270	230	225	295	250	220	265	265	265	290
19-0071 HRLY 97	Pursel Ln, .1 mi E of SR-827 (McKenzie Ln).									
	155	215	275	270	190	220	220	225	225	370
19-0072 HRLY 97	Pursel Ln, 2.3 mi E of SR-827 (McKenzie Ln).									
	30	45	45	45	40	40	40	45	45	40
19-0075 HRLY 99	SR-208 (Topaz-Yerington Rd), .6 mi N of McKenzie Ln & .1 mi S of Fridhoff Ln.									
	365	370	355	360	475	350	435	450	475	570

LYON COUNTY

TABLE 3 - ANNUAL AVERAGE DAILY TRAFFIC AT PORTABLE TRAFFIC COUNT STATIONS -

STATION	1990	1991	1992	1993	1994	1995	1996	1997	1998	1999
19-0076 HRLY 99	SR-208 (Topaz-Yerington Rd), .4 mi E of Walker Rd. 420	415	395	400	375	365	470	485	500	650
19-0079 HRLY 99	SR-208 (Topaz-Yerington Rd), .2 mi N of Hamer Ln. 380	390	355	355	380	330	445	460	490	570
19-0080 HRLY 99	SR-208 (Topaz-Yerington Rd), 100' N of E Walker Rd. 295	295	265	240	315	260	400	410	420	470
19-0085 HRLY 99	SR-208 (Topaz-Yerington Rd), 133' E of Hudson Wy. 1055	1065	930	915	1130	1310	1250	1350	1400	1300
19-0086 HRLY 00	SR-208 (Topaz-Yerington Rd), .3 mi E of leg of Wye to SR-824 at Smith. 1235	1275	1200	1180	1325	1530	1450	1550	1650	1600
19-0087 HRLY 00	SR-824 (Day Lane), 155' S of E leg of Wye to SR-208 & 293' S of SR-825. 1000	975	975	945	1060	1070	1080	1080	970	1050
19-0088 HRLY 99	SR-824 (Day Ln), .15 mi N of SR-825, N of Smith. 830	830	850	770	840	910	920	920	790	850
19-0089 HRLY 97	SR-825 (Gage Rd), in Smith, .1 mi W of SR-824. 185	195	190	185	215	175	180	220	220	175
19-0090 HRLY 99	SR-208 (Topaz-Yerington Rd), .2 mi N of SR-338, S of Smith. 1280	1165	1160	1155	1390	1570	1600	1550	1400	1475
19-0091 HRLY 99	SR-208 (Topaz-Yerington Rd), .2 mi W of SR-338, S of Smith. 965	980	975	980	1215	1320	1400	1300	1350	1200
19-0092 HRLY 99	SR-338 (Sweetwater Rd), .1 mi S of SR-208, S of Smith. 330	305	325	350	395	430	445	445	410	400
19-0093 HRLY 99	SR-208 (Topaz-Yerington Rd), 440' W of SR-829 in Wellington. 1195	1210	1175	1155	1620	1570	1750	1725	1800	1700

LYON COUNTY

TABLE 3 - ANNUAL AVERAGE DAILY TRAFFIC AT PORTABLE TRAFFIC COUNT STATIONS -

STATION	1990	1991	1992	1993	1994	1995	1996	1997	1998	1999
19-0094 HRLY 96	SR-208 (Topaz-Yerington Rd), .5 mi E of SR-823 to Colony District.									
	1165	1170	1200	1180	1635	1650	1950	1800	1850	1900
19-0095 HRLY 96	SR-823 (Colony District Rd), Lower Colony Rd, .2 mi N of SR-208.									
	450	470	525	500	670	675	675	665	680	700
19-0096 HRLY 97	SR-823 (Artesia Rd), .1 mi W of jct of SR-823 Hunewell Ln.									
	155	175	175	180	205	180	180	190	170	290
19-0097 HRLY 97	SR-824 (Day Ln), .2 mi E of SR-823.									
	260	280	260	230	275	290	290	265	240	380
19-0098 HRLY 99	SR-824 (Day Ln), 1.5 mi N of SR-825 in Smith.									
	705	710	715	640	710	755	760	760	690	820
19-0099 HRLY 99	SR-829 (Wellington Rd), 1.2 mi E of SR-208, S of Wellington.									
	250	260	250	210	275	285	385	385	380	360
19-0100 HRLY 99	SR-338 (Sweetwater Rd), .1 mi N of SR-829 to Wellington.									
	190	155	210	190	260	285	285	285	225	260
19-0101 HRLY 99	SR-338 (Sweetwater Rd), .15 mi S of SR-829.									
	370	365	390	395	445	515	425	425	420	420
19-0103 HRLY 99	SR-338 (Sweetwater Rd), 3.9 mi S of the County Rd to Nye Canyon, mp SR-338 LY-9.7.									
	195	210	270	205	270	230	285	285	280	275
19-0105 HRLY 99	SR-338 (Sweetwater Rd), .5 mi S of the County Rd to Bodie.									
	120	225	160	150	250	245	305	305	300	290
19-0108 HRLY 99	SR-208 (Topaz-Yerington Rd), 300' S of SR-827 (Mason Rd).									
	1005	990	900	925	1095	1035	1240	1280	1350	1350
19-0110 HRLY 99	County Rd (Old US-95A), to Mason Valley Wildlife Mgt Area, .3 mi N of US-95A.									
										250

LYON COUNTY

TABLE 3 - ANNUAL AVERAGE DAILY TRAFFIC AT PORTABLE TRAFFIC COUNT STATIONS -

STATION	1990	1991	1992	1993	1994	1995	1996	1997	1998	1999
19-0111 HRLY 98	US-95A, .45 mi E of Pete Hendricks Rd.									
	1775	1945	1900	1970	2150	2340	2300	2250	2500	2500
19-0112 HRLY 98	US-95A, .1 mi E of Miley Rd, .1 mi E of mp US-95A/LY-7.									
	1350	1420	1360	1210	1320	1565	1600	1650	1650	1650
19-0113 HRLY 98	US-95A, .25 mi E of Bonanza Ln.									
	1135	1170	1065	1125	1120	1230	1150	1200	1100	1250
19-0114 HRLY 00	IR-80, at mp LY 3.									
	9695	9635	10560	10900	12130	12470	12070	12735	15705	15510
19-0115 HRLY 98	US-95A, btwn Miller Ln & Campbell Ln, N of Yerington.									
	2355	2605	2520	2830	3115	3250	3350	3400	3500	3650
19-0116 HRLY 99	Weed Heights Rd, .5 mi W of US-95A.									
				1105	1240	1040	1050	1100	1000	900
19-0117 HRLY 99	Bodie Rd, .5 mi S of the County Rd to Pine Grove Flat, & .2 mi S of SR-208.									
				30	35	40	70	70	70	70
19-0118	Gallagher Pass Rd (Campbell Lane), 7.2 mi W of US-95A.									
				15	40	105	105	105	105	105
19-0119 HRLY 00	Hardy Ln, .25 mi N of Cottonwood Ln.									
				758	795	755	980	865	840	850
19-0121	Fort Churchill Rd, .15 mi S of US-50, E of Dayton.									
				100	100	110	110	110	100	110
19-0122 HRLY 99	Bridge St, .1 mi E of Charlotte Av, in Yerington.									
				530	525	695	710	710	720	770
19-0123 HRLY 99	Orchard St, E of Whitacre Av in Yerington.									
										40

LYON COUNTY

TABLE 3 - ANNUAL AVERAGE DAILY TRAFFIC AT PORTABLE TRAFFIC COUNT STATIONS -

STATION	1990	1991	1992	1993	1994	1995	1996	1997	1998	1999
19-0124 HRLY 99	Pearl St, W of Oregon St in Yerington.									1000
19-0125 HRLY 00	Fir St, in Silver Springs, E of US-95A.									830
19-0126 HRLY 99	Weeks-Ramsey Cutoff Rd., .1 mi S of US-50.									1800
19-0127 HRLY 00	Truckee Ln, W of US-95A Spur in Fernley.									820
1931109 HRLY 00	SR-208 (Topaz-Yerington Rd), 61m (200') W of SR-339 (Nordyke Rd).									
			1130	1230	1320	1330		1355	1335	1320
1931209 HRLY 00	SR-339 (Nordyke Rd), 61m (200') N of SR-208 (Yerington Rd).									
			905	1040	1125	1115		1035	1100	1085
1931309 HRLY 00	SR-208 (Topaz-Yerington Rd), 61m (200') E of SR-339 (Nordyke Rd).									
			320	295	290	330		360	365	360