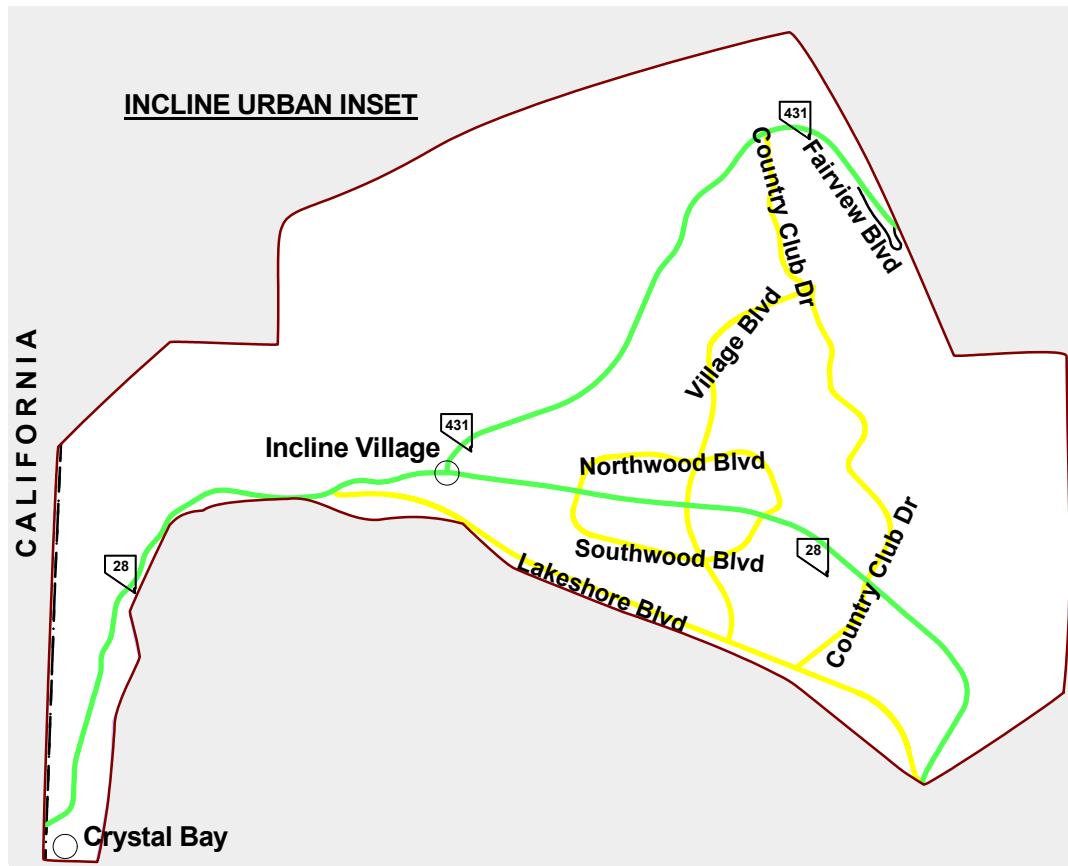
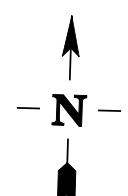


# OREGON



SCALE - 1:50,000



FEDERAL AID HIGHWAY SYSTEM OF  
**NEVADA  
2004**

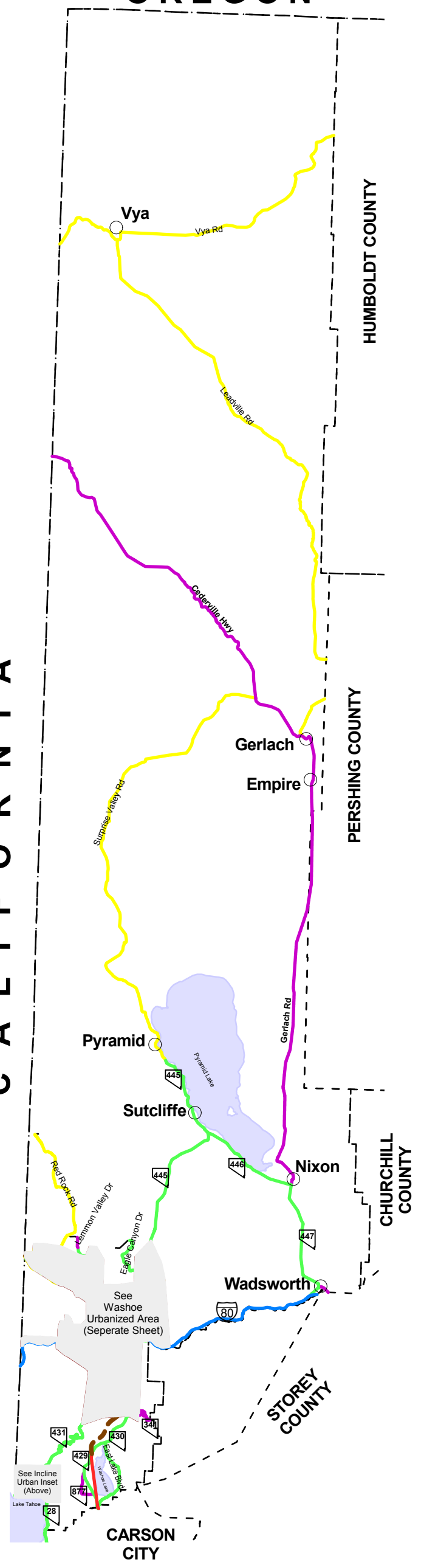
PREPARED BY THE NEVADA DEPARTMENT OF TRANSPORTATION

## LEGEND

EXISTING	PROPOSED	
		INTERSTATE HIGHWAY
		PRINCIPAL ARTERIAL & OTHER FREEWAYS OR EXPRESSWAYS
		OTHER PRINCIPAL ARTERIAL
		MINOR ARTERIAL
		RURAL MAJOR COLLECTOR
		URBAN OR RURAL MINOR COLLECTOR
		LOCAL SYSTEM
		URBAN BOUNDARIES
		STATE LINE
		COUNTY LINE

DATE APPROVED November 18, 2004

# CALIFORNIA



SCALE - 1:950,000

# ROADWAY FUNCTIONAL CLASSIFICATION WASHOE COUNTY